



<b>Monday to Friday</b>								
map ref	Route	33	37	31	33	31	37	31
		am	am	am	am	am	am	am
<b>A</b>	<b>Wollongong</b> (Marine Dr)	....	....	....	....	....	6.41	7.08
<b>B</b>	<b>Wollongong</b> (Burelli St & Keira St)	....	....	....	....	....	6.45	7.12
<b>C</b>	<b>Wollongong Hospital</b> (Crown St)	....	....	....	....	....	6.49	7.17
<b>D</b>	<b>Figtree</b> (Westfield, Princes Hwy)	....	....	....	....	....	6.54	7.22
<b>E</b>	<b>Unanderra</b> (Shops, Princes Hwy)	....	5.51	....	....	....	6.59	7.27
<b>F</b>	<b>Brownsville</b> (Prince Edward Dr & Kanahooka Rd)	5.53	5.58	....	6.30	....	7.06	7.34
<b>G</b>	<b>Koonawarra</b> (Karingal Cr)	5.59	....	....	6.36	....	....	....
<b>H</b>	<b>Dapto</b> (Mall)	<b>T</b> 6.08	6.01	6.27	<b>T</b> 6.43	6.57	7.09	7.37
<b>I</b>	<b>Penrose</b> (Avondale Rd & Ena Ave)	....	....	....	....	....	....	....
<b>J</b>	<b>Dapto</b> (Huntley Rd & Princes Hwy)	....	6.06	....	....	....	7.15	....
<b>K</b>	<b>Horsley</b> (Highcroft Blvd & Bong Bong Rd)	....	<b>S</b>	6.32	....	7.02	<b>S</b>	7.43
<b>L</b>	<b>Horsley</b> (Sunnybank Cr)	....	....	6.38	....	7.09	....	7.50

## Explanations

- S** – Bus continues to Stockland Shellharbour.
- T** – Bus operates via Dapto Railway Station.
- .... – Bus does not operate past this timing point.
- Wheelchair accessible service.



**Monday to Friday (cont...)**

map ref	Route	31	33	37	33	31	31	37
		am	am	am	am	am	am	am
<b>A</b>	<b>Wollongong</b> (Marine Dr)	....	7.30	X7.41	7.50	8.05	....	X8.41
<b>B</b>	<b>Wollongong</b> (Burelli St & Keira St)	....	7.34	7.46	7.56	8.11	....	8.46
<b>C</b>	<b>Wollongong Hospital</b> (Crown St)	....	7.39	7.51	8.01	8.16	....	8.51
<b>D</b>	<b>Figtree</b> (Westfield, Princes Hwy)	....	7.44	7.55	8.07	8.22	....	8.55
<b>E</b>	<b>Unanderra</b> (Shops, Princes Hwy)	....	7.50	7.59	8.13	8.28	....	8.59
<b>F</b>	<b>Brownsville</b> (Prince Edward Dr & Kanahooka Rd)	....	7.57	8.06	8.20	8.35	....	9.06
<b>G</b>	<b>Koonawarra</b> (Karingal Cr)	....	J8.06	....	8.29	....	....	....
<b>H</b>	<b>Dapto</b> (Mall)	7.57	8.18	8.09	8.37	8.38	8.58	9.09
<b>I</b>	<b>Penrose</b> (Avondale Rd & Ena Ave)	....	8.23	....	8.42	....	....	....
<b>J</b>	<b>Dapto</b> (Huntley Rd & Princes Hwy)	....	8.29	8.15	8.48	....	....	9.15
<b>K</b>	<b>Horsley</b> (Highcroft Blvd & Bong Bong Rd)	8.03	....	S	....	8.43	9.03	S
<b>L</b>	<b>Horsley</b> (Sunnybank Cr)	8.10	....	....	....	8.50	9.10	....

**Explanations**

**J** – Bus operates via St Johns School on school days only.

**S** – Bus continues to Stockland Shellharbour.

**X** – Express service. Stops at all stops to Piccadilly then only at Wollongong Hospital, Westfield Figtree, Unanderra Shops then all stops.

.... – Bus does not operate past this timing point.

– Wheelchair accessible service.



<b>Monday to Friday (cont...)</b>								
map ref	Route	33	31	37	33	31	37	33
		am	am	am	am	am	am	am
<b>A</b>	<b>Wollongong</b> (Marine Dr)	8.50	9.25	X9.41	9.50	10.25	X10.41	10.50
<b>B</b>	<b>Wollongong</b> (Burelli St & Keira St)	8.56	9.31	9.46	9.56	10.31	10.46	10.56
<b>C</b>	<b>Wollongong Hospital</b> (Crown St)	9.01	9.36	9.51	10.01	10.36	10.51	11.01
<b>D</b>	<b>Figtree</b> (Westfield, Princes Hwy)	9.07	9.42	9.55	10.07	10.42	10.55	11.07
<b>E</b>	<b>Unanderra</b> (Shops, Princes Hwy)	9.13	9.48	9.59	10.13	10.48	10.59	11.13
<b>F</b>	<b>Brownsville</b> (Prince Edward Dr & Kanahooka Rd)	9.20	9.55	10.06	10.20	10.55	11.06	11.20
<b>G</b>	<b>Koonawarra</b> (Karingal Cr)	9.29	....	....	10.29	....	....	11.29
<b>H</b>	<b>Dapto</b> (Mall)	9.37	9.58	10.09	10.37	10.58	11.09	11.37
<b>I</b>	<b>Penrose</b> (Avondale Rd & Ena Ave)	9.42	....	....	10.42	....	....	11.42
<b>J</b>	<b>Dapto</b> (Huntley Rd & Princes Hwy)	9.48	....	10.15	10.48	....	11.15	11.48
<b>K</b>	<b>Horsley</b> (Highcroft Blvd & Bong Bong Rd)	....	10.03	<b>S</b>	....	11.03	<b>S</b>	....
<b>L</b>	<b>Horsley</b> (Sunnybank Cr)	....	10.10	....	....	11.10	....	....

## Explanations

**S** – Bus continues to Stockland Shellharbour.

**X** – Express service. Stops at all stops to Piccadilly then only at Wollongong Hospital, Westfield Figtree, Unanderra Shops then all stops.

.... – Bus does not operate past this timing point.

– Wheelchair accessible service.



<b>Monday to Friday (cont...)</b>								
map ref	Route	31	37	33	31	37	33	31
		am	am	am	pm	pm	pm	pm
<b>A</b>	<b>Wollongong</b> (Marine Dr)	11.25	X11.41	11.50	12.25	X12.41	12.50	1.25
<b>B</b>	<b>Wollongong</b> (Burelli St & Keira St)	11.31	11.46	11.56	12.31	12.46	12.56	1.31
<b>C</b>	<b>Wollongong Hospital</b> (Crown St)	11.36	11.51	12.01	12.36	12.51	1.01	1.36
<b>D</b>	<b>Figtree</b> (Westfield, Princes Hwy)	11.42	11.55	12.07	12.42	12.55	1.07	1.42
<b>E</b>	<b>Unanderra</b> (Shops, Princes Hwy)	11.48	11.59	12.13	12.48	12.59	1.13	1.48
<b>F</b>	<b>Brownsville</b> (Prince Edward Dr & Kanahooka Rd)	11.55	12.06	12.20	12.55	1.06	1.20	1.55
<b>G</b>	<b>Koonawarra</b> (Karingal Cr)	....	....	12.29	....	....	1.29	....
<b>H</b>	<b>Dapto</b> (Mall)	11.58	12.09	12.37	12.58	1.09	1.37	1.58
<b>I</b>	<b>Penrose</b> (Avondale Rd & Ena Ave)	....	....	12.42	....	....	1.42	....
<b>J</b>	<b>Dapto</b> (Huntley Rd & Princes Hwy)	....	12.15	12.48	....	1.15	1.48	....
<b>K</b>	<b>Horsley</b> (Highcroft Blvd & Bong Bong Rd)	12.03	<b>S</b>	....	1.03	<b>S</b>	....	2.03
<b>L</b>	<b>Horsley</b> (Sunnybank Cr)	12.10	....	....	1.10	....	....	2.10

## Explanations

**S** – Bus continues to Stockland Shellharbour.

**X** – Express service. Stops at all stops to Piccadilly then only at Wollongong Hospital, Westfield Figtree, Unanderra Shops then all stops

.... – Bus does not operate past this timing point.

– Wheelchair accessible service.



<b>Monday to Friday (cont...)</b>								
map ref	Route	37	33	31	37	33	31	31
		pm	pm	pm	pm	pm	pm	pm
<b>A</b>	<b>Wollongong</b> (Marine Dr)	X1.41	1.50	2.25	X2.41	2.50	3.00	3.25
<b>B</b>	<b>Wollongong</b> (Burelli St & Keira St)	1.46	1.56	2.31	2.46	2.56	3.06	3.31
<b>C</b>	<b>Wollongong Hospital</b> (Crown St)	1.51	2.01	2.36	2.51	3.01	3.11	3.36
<b>D</b>	<b>Figtree</b> (Westfield, Princes Hwy)	1.55	2.07	2.42	2.55	3.07	3.17	3.42
<b>E</b>	<b>Unanderra</b> (Shops, Princes Hwy)	1.59	2.13	2.48	2.59	3.13	3.23	3.48
<b>F</b>	<b>Brownsville</b> (Prince Edward Dr & Kanahooka Rd)	2.06	2.20	2.55	3.06	3.20	3.30	3.55
<b>G</b>	<b>Koonawarra</b> (Karingal Cr)	....	2.29	....	....	3.29	....	....
<b>H</b>	<b>Dapto</b> (Mall)	2.09	2.37	2.58	3.09	3.37	3.33	3.58
<b>I</b>	<b>Penrose</b> (Avondale Rd & Ena Ave)	....	2.42	....	....	3.42	....	....
<b>J</b>	<b>Dapto</b> (Huntley Rd & Princes Hwy)	2.15	2.48	....	3.15	3.48	....	....
<b>K</b>	<b>Horsley</b> (Highcroft Blvd & Bong Bong Rd)	<b>S</b>	....	3.03	<b>S</b>	....	3.38	4.03
<b>L</b>	<b>Horsley</b> (Sunnybank Cr)	....	....	3.10	....	....	3.45	4.10

## Explanations

**S** – Bus continues to Stockland Shellharbour.

**X** – Express service. Stops at all stops to Piccadilly then only at Wollongong Hospital, Westfield Figtree, Unanderra Shops then all stops.

.... – Bus does not operate past this timing point.

– Wheelchair accessible service.



<b>Monday to Friday (cont...)</b>								
map ref	Route	37	33	31	31	37	33	31
		pm	pm	pm	pm	pm	pm	pm
<b>A</b>	<b>Wollongong</b> (Marine Dr)	X3.41	3.50	4.00	4.25	X4.41	4.50	5.00
<b>B</b>	<b>Wollongong</b> (Burelli St & Keira St)	3.46	3.56	4.06	4.31	4.46	4.56	5.06
<b>C</b>	<b>Wollongong Hospital</b> (Crown St)	3.51	4.01	4.11	4.36	4.51	5.01	5.11
<b>D</b>	<b>Figtree</b> (Westfield, Princes Hwy)	3.55	4.07	4.17	4.42	4.55	5.07	5.17
<b>E</b>	<b>Unanderra</b> (Shops, Princes Hwy)	3.59	4.13	4.23	4.48	4.59	5.13	5.23
<b>F</b>	<b>Brownsville</b> (Prince Edward Dr & Kanahooka Rd)	4.06	4.20	4.30	4.55	5.06	5.20	5.30
<b>G</b>	<b>Koonawarra</b> (Karingal Cr)	....	4.29	....	....	....	5.29	....
<b>H</b>	<b>Dapto</b> (Mall)	4.09	4.37	4.33	4.58	5.09	5.37	5.33
<b>I</b>	<b>Penrose</b> (Avondale Rd & Ena Ave)	....	4.42	....	....	....	5.42	....
<b>J</b>	<b>Dapto</b> (Huntley Rd & Princes Hwy)	4.15	4.48	....	....	5.15	5.48	....
<b>K</b>	<b>Horsley</b> (Highcroft Blvd & Bong Bong Rd)	<b>S</b>	....	4.38	5.03	<b>S</b>	....	5.38
<b>L</b>	<b>Horsley</b> (Sunnybank Cr)	....	....	4.45	5.10	....	....	5.45

## Explanations

**S** – Bus continues to Stockland Shellharbour.

**X** – Express service. Stops at all stops to Piccadilly then only at Wollongong Hospital, Westfield Figtree, Unanderra Shops then all stops.

.... – Bus does not operate past this timing point.

– Wheelchair accessible service.



<b>Monday to Friday (cont...)</b>								
map ref	Route	31	37	33	31	37	31	31
		pm	pm	pm	pm	pm	pm	pm
<b>A</b>	<b>Wollongong</b> (Marine Dr)	5.25	X5.41	5.50	6.08	X6.41	....	7.15
<b>B</b>	<b>Wollongong</b> (Burelli St & Keira St)	5.31	5.46	5.56	6.12	6.46	....	7.19
<b>C</b>	<b>Wollongong Hospital</b> (Crown St)	5.36	5.51	6.01	6.17	6.51	....	7.24
<b>D</b>	<b>Figtree</b> (Westfield, Princes Hwy)	5.42	5.55	6.07	6.22	6.55	....	7.29
<b>E</b>	<b>Unanderra</b> (Shops, Princes Hwy)	5.48	5.59	6.13	6.27	6.59	....	7.34
<b>F</b>	<b>Brownsville</b> (Prince Edward Dr & Kanahooka Rd)	5.55	6.06	6.20	6.34	7.06	....	7.41
<b>G</b>	<b>Koonawarra</b> (Karingal Cr)	....	....	6.29	....	....	....	....
<b>H</b>	<b>Dapto</b> (Mall)	5.48	6.09	6.37	6.37	7.09	7.10	7.44
<b>I</b>	<b>Penrose</b> (Avondale Rd & Ena Ave)	....	....	6.42	....	....	....	....
<b>J</b>	<b>Dapto</b> (Huntley Rd & Princes Hwy)	....	6.15	6.48	....	7.15	....	....
<b>K</b>	<b>Horsley</b> (Highcroft Blvd & Bong Bong Rd)	6.03	<b>S</b>	....	6.43	<b>S</b>	7.15	7.50
<b>L</b>	<b>Horsley</b> (Sunnybank Cr)	6.10	....	....	6.50	....	7.21	7.56

## Explanations

**S** – Bus continues to Stockland Shellharbour.

**X** – Express service. Stops at all stops to Piccadilly then only at Wollongong Hospital, Westfield Figtree, Unanderra Shops then all stops.

.... – Bus does not operate past this timing point.

– Wheelchair accessible service.







**Monday to Friday (cont...)**

map ref	Route	31	33	31	33	37
		pm	pm	pm	pm	pm
<b>A</b>	<b>Wollongong</b> (Marine Dr)	....	7.52	8.17	9.05	9.41
<b>B</b>	<b>Wollongong</b> (Burelli St & Keira St)	....	7.57	8.21	9.10	9.46
<b>C</b>	<b>Wollongong Hospital</b> (Crown St)	....	8.01	8.26	9.14	9.51
<b>D</b>	<b>Figtree</b> (Westfield, Princes Hwy)	....	8.06	8.31	9.19	9.55
<b>E</b>	<b>Unanderra</b> (Shops, Princes Hwy)	....	8.11	8.36	9.24	9.59
<b>F</b>	<b>Brownsville</b> (Prince Edward Dr & Kanahooka Rd)	....	8.16	8.43	9.31	10.06
<b>G</b>	<b>Koonawarra</b> (Karingal Cr)	....	8.23	....	9.38	....
<b>H</b>	<b>Dapto</b> (Mall)	8.05	8.29	8.46	9.45	10.09
<b>I</b>	<b>Penrose</b> (Avondale Rd & Ena Ave)	....	8.34	....	9.50	....
<b>J</b>	<b>Dapto</b> (Huntley Rd & Princes Hwy)	....	8.39	....	9.55	10.15
<b>K</b>	<b>Horsley</b> (Highcroft Blvd & Bong Bong Rd)	8.10	....	8.52	....	<b>S</b>
<b>L</b>	<b>Horsley</b> (Sunnybank Cr)	8.16	....	8.58	....	....

**Explanations**

- S** – Bus continues to Stockland Shellharbour.
- .... – Bus does not operate past this timing point.
- Wheelchair accessible service.

<b>Saturday</b>								
map ref	Route	33	31	31	33	31	37	31
		am	am	am	am	am	am	am
<b>A</b>	<b>Wollongong</b> (Marine Dr)	....	....	....	....	7.29	<b>X</b> 7.42	8.00
<b>B</b>	<b>Wollongong</b> (Burelli St & Keira St)	....	....	....	....	7.34	7.47	8.06
<b>C</b>	<b>Wollongong Hospital</b> (Crown St)	....	....	....	....	7.38	7.51	8.11
<b>D</b>	<b>Figtree</b> (Westfield, Princes Hwy)	....	....	....	....	7.43	7.55	8.17
<b>E</b>	<b>Unanderra</b> (Shops, Princes Hwy)	....	....	....	....	7.48	7.59	8.23
<b>F</b>	<b>Brownsville</b> (Prince Edward Dr & Kanahooka Rd)	6.40	....	....	7.35	7.55	8.06	8.30
<b>G</b>	<b>Koonawarra</b> (Karingal Cr)	6.47	....	....	7.42	....	....	....
<b>H</b>	<b>Dapto</b> (Mall)	<b>T</b> 6.54	7.04	7.34	<b>T</b> 7.50	7.58	8.08	8.33
<b>I</b>	<b>Penrose</b> (Avondale Rd & Ena Ave)	7.02	....	....	....	....	....	....
<b>J</b>	<b>Dapto</b> (Huntley Rd & Princes Hwy)	7.07	....	....	....	....	8.15	....
<b>K</b>	<b>Horsley</b> (Highcroft Blvd & Bong Bong Rd)	....	7.09	7.39	....	8.03	<b>S</b>	8.38
<b>L</b>	<b>Horsley</b> (Sunnybank Cr)	....	7.15	7.45	....	8.10	....	8.45

## Explanations

**S** – Bus continues to Stockland Shellharbour.

**T** – Bus operates via Dapto Railway Station.

**X** – Express service. Stops at all stops to Piccadilly then only at Wollongong Hospital, Westfield Figtree, Unanderra Shops then all stops.

.... – Bus does not operate past this timing point.

 – Wheelchair accessible service.



<b>Saturday (cont...)</b>								
map ref	Route	33	37	31	33	37	31	33
		am	am	am	am	am	am	am
<b>A</b>	<b>Wollongong</b> (Marine Dr)	8.25	X8.41	9.00	9.25	X9.41	10.00	10.25
<b>B</b>	<b>Wollongong</b> (Burelli St & Keira St)	8.31	8.46	9.06	9.31	9.46	10.06	10.31
<b>C</b>	<b>Wollongong Hospital</b> (Crown St)	8.36	8.51	9.11	9.36	9.51	10.11	10.36
<b>D</b>	<b>Figtree</b> (Westfield, Princes Hwy)	8.42	8.55	9.17	9.42	9.55	10.17	10.42
<b>E</b>	<b>Unanderra</b> (Shops, Princes Hwy)	8.48	8.59	9.23	9.48	9.59	10.23	10.48
<b>F</b>	<b>Brownsville</b> (Prince Edward Dr & Kanahooka Rd)	8.55	9.06	9.30	9.55	10.06	10.30	10.55
<b>G</b>	<b>Koonawarra</b> (Karingal Cr)	9.04	....	....	10.04	....	....	11.04
<b>H</b>	<b>Dapto</b> (Mall)	9.12	9.09	9.33	10.12	10.09	10.33	11.12
<b>I</b>	<b>Penrose</b> (Avondale Rd & Ena Ave)	9.17	....	....	10.17	....	....	11.17
<b>J</b>	<b>Dapto</b> (Huntley Rd & Princes Hwy)	9.23	9.15	....	10.23	10.15	....	11.23
<b>K</b>	<b>Horsley</b> (Highcroft Blvd & Bong Bong Rd)	....	<b>S</b>	9.38	....	<b>S</b>	10.38	....
<b>L</b>	<b>Horsley</b> (Sunnybank Cr)	....	....	9.45	....	....	10.45	....

## Explanations

**S** – Bus continues to Stockland Shellharbour.

**X** – Express service. Stops at all stops to Piccadilly then only at Wollongong Hospital, Westfield Figtree, Unanderra Shops then all stops.

.... – Bus does not operate past this timing point.

– Wheelchair accessible service.



**Saturday (cont...)**

map ref	Route	37	31	33	37	31	33	37
		am	am	am	am	pm	pm	pm
<b>A</b>	<b>Wollongong</b> (Marine Dr)	X10.41	11.00	11.25	X11.41	12.00	12.25	X12.41
<b>B</b>	<b>Wollongong</b> (Burelli St & Keira St)	10.46	11.06	11.31	11.46	12.06	12.31	12.46
<b>C</b>	<b>Wollongong Hospital</b> (Crown St)	10.51	11.11	11.36	11.51	12.11	12.36	12.51
<b>D</b>	<b>Figtree</b> (Westfield, Princes Hwy)	10.55	11.17	11.42	11.55	12.17	12.42	12.55
<b>E</b>	<b>Unanderra</b> (Shops, Princes Hwy)	10.59	11.23	11.48	11.59	12.23	12.48	12.59
<b>F</b>	<b>Brownsville</b> (Prince Edward Dr & Kanahooka Rd)	11.06	11.30	11.55	12.06	12.30	12.55	1.06
<b>G</b>	<b>Koonawarra</b> (Karingal Cr)	....	....	12.04	....	....	1.04	....
<b>H</b>	<b>Dapto</b> (Mall)	11.09	11.33	12.12	12.09	12.33	1.12	1.09
<b>I</b>	<b>Penrose</b> (Avondale Rd & Ena Ave)	....	....	12.17	....	....	1.17	....
<b>J</b>	<b>Dapto</b> (Huntley Rd & Princes Hwy)	11.15	....	12.23	12.15	....	1.23	1.15
<b>K</b>	<b>Horsley</b> (Highcroft Blvd & Bong Bong Rd)	<b>S</b>	11.38	....	<b>S</b>	12.38	....	<b>S</b>
<b>L</b>	<b>Horsley</b> (Sunnybank Cr)	....	11.45	....	....	12.45	....	....

**Explanations**

**S** – Bus continues to Stockland Shellharbour.

**X** – Express service. Stops at all stops to Piccadilly then only at Wollongong Hospital, Westfield Figtree, Unanderra Shops then all stops.

.... – Bus does not operate past this timing point.

– Wheelchair accessible service.



<b>Saturday (cont...)</b>								
map ref	Route	31	33	37	31	33	37	31
		pm	pm	pm	pm	pm	pm	pm
<b>A</b>	<b>Wollongong</b> (Marine Dr)	1.00	1.25	X1.41	2.00	2.25	X2.41	3.00
<b>B</b>	<b>Wollongong</b> (Burelli St & Keira St)	1.06	1.31	1.46	2.06	2.31	2.46	3.06
<b>C</b>	<b>Wollongong Hospital</b> (Crown St)	1.11	1.36	1.51	2.11	2.36	2.51	3.11
<b>D</b>	<b>Figtree</b> (Westfield, Princes Hwy)	1.17	1.42	1.55	2.17	2.42	2.55	3.17
<b>E</b>	<b>Unanderra</b> (Shops, Princes Hwy)	1.23	1.48	1.59	2.23	2.48	2.59	3.23
<b>F</b>	<b>Brownsville</b> (Prince Edward Dr & Kanahooka Rd)	1.30	1.55	2.06	2.30	2.55	3.06	3.30
<b>G</b>	<b>Koonawarra</b> (Karingal Cr)	....	2.04	....	....	3.04	....	....
<b>H</b>	<b>Dapto</b> (Mall)	1.33	2.12	2.09	2.33	3.12	3.09	3.33
<b>I</b>	<b>Penrose</b> (Avondale Rd & Ena Ave)	....	2.17	....	....	3.17	....	....
<b>J</b>	<b>Dapto</b> (Huntley Rd & Princes Hwy)	....	2.23	2.15	....	3.23	3.15	....
<b>K</b>	<b>Horsley</b> (Highcroft Blvd & Bong Bong Rd)	1.38	....	<b>S</b>	2.38	....	<b>S</b>	3.38
<b>L</b>	<b>Horsley</b> (Sunnybank Cr)	1.45	....	....	2.45	....	....	3.45

## Explanations

**S** – Bus continues to Stockland Shellharbour.

**X** – Express service. Stops at all stops to Piccadilly then only at Wollongong Hospital, Westfield Figtree, Unanderra Shops then all stops.

.... – Bus does not operate past this timing point.

– Wheelchair accessible service.



<b>Saturday (cont...)</b>								
map ref	Route	33	37	31	33	37	31	33
		pm	pm	pm	pm	pm	pm	pm
<b>A</b>	<b>Wollongong</b> (Marine Dr)	3.25	X3.41	4.00	4.25	X4.41	5.00	5.25
<b>B</b>	<b>Wollongong</b> (Burelli St & Keira St)	3.31	3.46	4.06	4.31	4.46	5.06	5.31
<b>C</b>	<b>Wollongong Hospital</b> (Crown St)	3.36	3.51	4.11	4.36	4.51	5.11	5.36
<b>D</b>	<b>Figtree</b> (Westfield, Princes Hwy)	3.42	3.55	4.17	4.42	4.55	5.17	5.42
<b>E</b>	<b>Unanderra</b> (Shops, Princes Hwy)	3.48	3.59	4.23	4.48	4.59	5.23	5.48
<b>F</b>	<b>Brownsville</b> (Prince Edward Dr & Kanahooka Rd)	3.55	4.06	4.30	4.55	5.06	5.30	5.55
<b>G</b>	<b>Koonawarra</b> (Karingal Cr)	4.04	....	....	5.04	....	....	6.03
<b>H</b>	<b>Dapto</b> (Mall)	4.12	4.09	4.33	5.12	5.09	5.33	6.10
<b>I</b>	<b>Penrose</b> (Avondale Rd & Ena Ave)	4.17	....	....	5.17	....	....	6.15
<b>J</b>	<b>Dapto</b> (Huntley Rd & Princes Hwy)	4.23	4.15	....	5.23	5.15	....	6.20
<b>K</b>	<b>Horsley</b> (Highcroft Blvd & Bong Bong Rd)	....	<b>S</b>	4.38	....	<b>S</b>	5.38	....
<b>L</b>	<b>Horsley</b> (Sunnybank Cr)	....	....	4.45	....	....	5.45	....

## Explanations

**S** – Bus continues to Stockland Shellharbour.

**X** – Express service. Stops at all stops to Piccadilly then only at Wollongong Hospital, Westfield Figtree, Unanderra Shops then all stops.

.... – Bus does not operate past this timing point.

– Wheelchair accessible service.



**Saturday (cont...)**

map ref	Route	37	31	33	31	33	33
		pm	pm	pm	pm	pm	pm
<b>A</b>	<b>Wollongong</b> (Marine Dr)	5.41	6.25	7.25	8.25	9.25	10.40
<b>B</b>	<b>Wollongong</b> (Burelli St & Keira St)	5.46	6.30	7.30	8.30	9.30	10.45
<b>C</b>	<b>Wollongong Hospital</b> (Crown St)	5.51	6.34	7.34	8.24	9.34	10.49
<b>D</b>	<b>Figtree</b> (Westfield, Princes Hwy)	5.55	6.39	7.39	8.39	9.39	10.53
<b>E</b>	<b>Unanderra</b> (Shops, Princes Hwy)	5.59	6.44	7.44	8.44	9.44	10.58
<b>F</b>	<b>Brownsville</b> (Prince Edward Dr & Kanahooka Rd)	6.06	6.51	7.51	8.51	9.51	11.05
<b>G</b>	<b>Koonawarra</b> (Karingal Cr)	....	....	7.58	....	9.58	11.11
<b>H</b>	<b>Dapto</b> (Mall)	6.09	6.54	8.04	8.54	10.04	11.17
<b>I</b>	<b>Penrose</b> (Avondale Rd & Ena Ave)	....	....	8.09	....	10.09	11.22
<b>J</b>	<b>Dapto</b> (Huntley Rd & Princes Hwy)	6.15	....	8.14	....	10.14	11.27
<b>K</b>	<b>Horsley</b> (Highcroft Blvd & Bong Bong Rd)	<b>S</b>	6.59	....	8.59	....	11.37
<b>L</b>	<b>Horsley</b> (Sunnybank Cr)	....	7.05	....	9.05	....	11.42

**Explanations**

- S** – Bus continues to Stockland Shellharbour.
- .... – Bus does not operate past this timing point.
- Wheelchair accessible service.



<b>Sundays &amp; Public Holidays</b>								
map ref	Route	31	33	37	31	33	37	31
		am	am	am	am	am	am	am
<b>A</b>	<b>Wollongong</b> (Marine Dr)	7.05	7.57	8.17	9.04	9.57	10.17	11.17
<b>B</b>	<b>Wollongong</b> (Burelli St & Keira St)	7.10	8.02	8.22	9.09	10.02	10.22	11.22
<b>C</b>	<b>Wollongong Hospital</b> (Crown St)	7.14	8.06	8.26	9.13	10.06	10.26	11.26
<b>D</b>	<b>Figtree</b> (Westfield, Princes Hwy)	7.19	8.11	8.31	9.18	10.11	10.31	11.31
<b>E</b>	<b>Unanderra</b> (Shops, Princes Hwy)	7.24	8.17	8.37	9.24	10.17	10.37	11.37
<b>F</b>	<b>Brownsville</b> (Prince Edward Dr & Kanahooka Rd)	7.31	8.24	8.44	9.31	10.24	10.44	11.44
<b>G</b>	<b>Koonawarra</b> (Karingal Cr)	....	8.30	....	....	10.30	....	....
<b>H</b>	<b>Dapto</b> (Mall)	7.34	8.36	8.47	9.34	10.36	10.47	11.47
<b>I</b>	<b>Penrose</b> (Avondale Rd & Ena Ave)	....	8.41	....	....	10.41	....	....
<b>J</b>	<b>Dapto</b> (Huntley Rd & Princes Hwy)	....	8.46	8.52	....	10.46	10.52	....
<b>K</b>	<b>Horsley</b> (Highcroft Blvd & Bong Bong Rd)	7.39	....	<b>S</b>	9.39	....	<b>S</b>	11.52
<b>L</b>	<b>Horsley</b> (Sunnybank Cr)	7.45	....	....	9.45	....	....	11.58

## Explanations

- S** – Bus continues to Stockland Shellharbour.  
 .... – Bus does not operate past this timing point.  
 – Wheelchair accessible service.



<b>Sundays &amp; Public Holidays (cont...)</b>								
map ref	Route	33	37	31	33	37	31	33
		am	pm	pm	pm	pm	pm	pm
<b>A</b>	<b>Wollongong</b> (Marine Dr)	11.57	12.17	1.17	1.57	2.17	3.17	3.57
<b>B</b>	<b>Wollongong</b> (Burelli St & Keira St)	12.02	12.22	1.22	2.02	2.22	3.22	4.02
<b>C</b>	<b>Wollongong Hospital</b> (Crown St)	12.06	12.26	1.26	2.06	2.26	3.26	4.06
<b>D</b>	<b>Figtree</b> (Westfield, Princes Hwy)	12.11	12.31	1.31	2.11	2.31	3.31	4.11
<b>E</b>	<b>Unanderra</b> (Shops, Princes Hwy)	12.17	12.37	1.37	2.17	2.37	3.37	4.17
<b>F</b>	<b>Brownsville</b> (Prince Edward Dr & Kanahooka Rd)	12.24	12.44	1.44	2.24	2.44	3.44	4.24
<b>G</b>	<b>Koonawarra</b> (Karingal Cr)	12.30	....	....	2.30	....	....	4.30
<b>H</b>	<b>Dapto</b> (Mall)	12.36	12.47	1.47	3.36	2.47	3.47	4.36
<b>I</b>	<b>Penrose</b> (Avondale Rd & Ena Ave)	12.41	....	....	2.41	....	....	4.41
<b>J</b>	<b>Dapto</b> (Huntley Rd & Princes Hwy)	12.46	12.52	....	2.46	2.52	....	4.46
<b>K</b>	<b>Horsley</b> (Highcroft Blvd & Bong Bong Rd)	....	<b>S</b>	1.52	....	<b>S</b>	3.52	....
<b>L</b>	<b>Horsley</b> (Sunnybank Cr)	....	....	1.58	....	....	3.58	....

## Explanations

- S** – Bus continues to Stockland Shellharbour.  
 .... – Bus does not operate past this timing point.  
 – Wheelchair accessible service.



<b>Sundays &amp; Public Holidays (cont...)</b>							
map ref	Route	37	31	33	37	31	33
		pm	pm	pm	pm	pm	pm
<b>A</b>	<b>Wollongong</b> (Marine Dr)	4.17	5.17	5.57	6.17	7.17	8.17
<b>B</b>	<b>Wollongong</b> (Burelli St & Keira St)	4.22	5.22	6.02	6.22	7.22	8.22
<b>C</b>	<b>Wollongong Hospital</b> (Crown St)	4.26	5.26	6.06	6.26	7.26	8.26
<b>D</b>	<b>Figtree</b> (Westfield, Princes Hwy)	4.31	5.31	6.11	6.31	7.31	8.31
<b>E</b>	<b>Unanderra</b> (Shops, Princes Hwy)	4.37	5.37	6.17	6.37	7.37	8.37
<b>F</b>	<b>Brownsville</b> (Prince Edward Dr & Kanahooka Rd)	4.44	5.44	6.24	4.44	7.44	8.44
<b>G</b>	<b>Koonawarra</b> (Karingal Cr)	....	....	6.30	....	....	8.50
<b>H</b>	<b>Dapto</b> (Mall)	4.47	5.47	6.36	6.47	7.47	8.56
<b>I</b>	<b>Penrose</b> (Avondale Rd & Ena Ave)	....	....	6.41	....	....	9.01
<b>J</b>	<b>Dapto</b> (Huntley Rd & Princes Hwy)	4.52	....	6.46	6.52	....	9.06
<b>K</b>	<b>Horsley</b> (Highcroft Blvd & Bong Bong Rd)	<b>S</b>	5.52	....	<b>S</b>	7.52	....
<b>L</b>	<b>Horsley</b> (Sunnybank Cr)	....	5.58	....	....	7.58	....

## Explanations

**S** – Bus continues to Stockland Shellharbour.

.... – Bus does not operate past this timing point.

– Wheelchair accessible service.