









<b>Monday to Friday</b>									
map ref	Route	77	77	76	76	77	76	76	77
		am	am	am	am	am	am	am	am
<b>P</b>	<b>Albion Park (Post Office)</b>	<b>P</b>	<b>P</b>	<b>P</b>	<b>P</b>	7.31	<b>P</b>	8.04	8.33
<b>Q</b>	<b>Albion Park (Sophia St &amp; Church St)</b>	5.41	6.05	6.36	7.06	7.35	7.50	8.08	8.37
<b>R</b>	<b>Albion Park (Ashburton Dr &amp; Terry St)</b>	5.47	6.11	6.43	7.13	7.42	7.57	8.16	8.44
<b>S</b>	<b>Albion Park (Post Office)</b>	5.53	6.17	6.50	7.21	7.50	8.05	8.24	8.52
<b>O</b>	<b>Albion Park Rail (Ash Ave &amp; Oak St)</b>	5.58	6.22	6.55	7.26	....	8.10	8.29	....
<b>N</b>	<b>Albion Park Rail (Railway Station)</b>	6.03	6.27	....	....	7.57	....	....	8.59
<b>M</b>	<b>Oak Flats (Railway Station)</b>	....	....	7.03	7.35	8.04	<b>C</b> 8.20	8.39	9.06
<b>L</b>	<b>Oak Flats (The Boulevarde &amp; Deakin St)</b>	....	....	....	....	8.09	....	....	9.11
<b>A</b>	<b>Shellharbour (Stockland)</b>	....	....	7.08	7.40	8.17	8.28	8.45	9.19
<b>K</b>	<b>Lake Illawarra (King St &amp; Queen St)</b>	....	....	....	....	....	8.36	....	....
<b>J</b>	<b>Warilla Junction</b>	....	....	....	....	....	8.40	....	....
<b>I</b>	<b>Flinders (Jindabyne Rd &amp; Munmorah Cct)</b>	....	....	....	....	....	8.50	....	....
<b>H</b>	<b>Shellharbour Village (Wollongong St)</b>	....	....	....	....	....	8.57	....	....



## Explanations

**C** – Bus operates via Corpus Christi Catholic High School on school days only.


**P** – Bus commences from Albion Park Public School 3 minutes earlier.









 – Wheelchair accessible service.

.... – Bus does not operate past this timing point.

<b>Monday to Friday (cont...)</b>									
map ref	Route	76	77	76	77	76	77	76	77
		am	am	am	am	am	am	am	pm
<b>P</b>	<b>Albion Park</b> (Post Office)	8.50	9.33	9.50	10.35	10.50	11.35	11.50	12.35
<b>Q</b>	<b>Albion Park</b> (Sophia St & Church St)	8.54	9.37	9.54	10.39	10.54	11.39	11.54	12.39
<b>R</b>	<b>Albion Park</b> (Ashburton Dr & Terry St)	9.01	9.44	10.01	10.46	11.01	11.46	12.01	12.46
<b>S</b>	<b>Albion Park</b> (Post Office)	9.09	9.52	10.09	10.54	11.09	11.54	12.09	12.54
<b>O</b>	<b>Albion Park Rail</b> (Ash Ave & Oak St)	9.14	....	10.14	....	11.14	....	12.14	....
<b>N</b>	<b>Albion Park Rail</b> (Railway Station)	....	9.59	....	11.01	....	12.01	....	1.01
<b>M</b>	<b>Oak Flats</b> (Railway Station)	9.24	10.06	10.24	11.08	11.24	12.08	12.24	1.08
<b>L</b>	<b>Oak Flats</b> (The Boulevarde & Deakin St)	....	10.11	....	11.13	....	12.13	....	1.13
<b>A</b>	<b>Shellharbour</b> (Stockland)	9.30	10.19	10.30	11.21	11.30	12.21	12.30	1.21
<b>K</b>	<b>Lake Illawarra</b> (King St & Queen St)	9.38	....	10.38	....	11.38	....	12.38	....
<b>J</b>	<b>Warilla Junction</b>	9.42	....	10.42	....	11.42	....	12.42	....
<b>I</b>	<b>Flinders</b> (Jindabyne Rd & Munmorah Cct)	9.52	....	10.52	....	11.52	....	12.52	....
<b>H</b>	<b>Shellharbour Village</b> (Wollongong St)	9.59	....	10.59	....	11.59	....	12.59	....

## Explanations

-  – Wheelchair accessible service.
- .... – Bus does not operate past this timing point.

<b>Monday to Friday (cont...)</b>									
map ref	Route	76	77	76	77	76	77	76	77
		pm	pm	pm	pm	pm	pm	pm	pm
<b>P</b>	<b>Albion Park</b> (Post Office)	12.50	1.35	1.50	2.35	2.50	3.35	3.50	4.35
<b>Q</b>	<b>Albion Park</b> (Sophia St & Church St)	12.54	1.39	1.54	2.39	2.54	3.39	3.54	4.39
<b>R</b>	<b>Albion Park</b> (Ashburton Dr & Terry St)	1.01	1.46	2.01	2.46	3.01	3.46	4.01	4.46
<b>S</b>	<b>Albion Park</b> (Post Office)	1.09	1.54	2.09	2.54	3.09	3.54	4.09	4.54
<b>O</b>	<b>Albion Park Rail</b> (Ash Ave & Oak St)	1.14	....	2.14	....	3.14	....	4.14	....
<b>N</b>	<b>Albion Park Rail</b> (Railway Station)	....	2.01	....	3.01	....	4.01	....	5.01
<b>M</b>	<b>Oak Flats</b> (Railway Station)	1.24	2.08	2.24	3.08	3.24	4.08	4.24	5.08
<b>L</b>	<b>Oak Flats</b> (The Boulevarde & Deakin St)	....	2.13	....	3.13	....	4.13	....	5.13
<b>A</b>	<b>Shellharbour</b> (Stockland)	1.30	2.21	2.30	3.21	3.30	4.21	4.30	5.21
<b>K</b>	<b>Lake Illawarra</b> (King St & Queen St)	1.38	....	2.38	....	3.38	....	4.38	....
<b>J</b>	<b>Warilla Junction</b>	1.42	....	2.42	....	3.42	....	4.42	....
<b>I</b>	<b>Flinders</b> (Jindabyne Rd & Munmorah Cct)	1.52	....	2.52	....	3.52	....	4.52	....
<b>H</b>	<b>Shellharbour Village</b> (Wollongong St)	1.59	....	2.59	....	3.59	....	4.59	....

## Explanations


-  – Wheelchair accessible service.
- .... – Bus does not operate past this timing point.



<b>Monday to Friday (cont...)</b>						
map ref	Route	76	77/76	76	76/77	77
		pm	pm	pm	pm	pm
<b>P</b>	<b>Albion Park</b> (Post Office)	4.50	5.35	5.50	6.17	8.14
<b>Q</b>	<b>Albion Park</b> (Sophia St & Church St)	4.54	5.39	5.54	6.21	8.18
<b>R</b>	<b>Albion Park</b> (Ashburton Dr & Terry St)	5.01	5.46	6.01	6.27	8.24
<b>S</b>	<b>Albion Park</b> (Post Office)	5.09	5.54	6.09	6.34	8.32
<b>O</b>	<b>Albion Park Rail</b> (Ash Ave & Oak St)	5.14	....	6.13	6.39	8.37
<b>N</b>	<b>Albion Park Rail</b> (Railway Station)	....	6.00	....	....	8.42
<b>M</b>	<b>Oak Flats</b> (Railway Station)	5.24	6.06	6.22	6.48	8.48
<b>L</b>	<b>Oak Flats</b> (The Boulevarde & Deakin St)	....	6.11	....	....	8.53
<b>A</b>	<b>Shellharbour</b> (Stockland)	5.30	6.18	6.28	6.54	9.00
<b>K</b>	<b>Lake Illawarra</b> (King St & Queen St)	5.38	6.26	....	....	....
<b>J</b>	<b>Warilla Junction</b>	5.42	6.30	....	....	....
<b>I</b>	<b>Flinders</b> (Jindabyne Rd & Munmorah Cct)	5.52	6.40	....	....	....
<b>H</b>	<b>Shellharbour Village</b> (Wollongong St)	5.59	6.46	....	....	....








## Explanations

- Wheelchair accessible service.
- .... – Bus does not operate past this timing point.


<b>Saturday</b>									
map ref	Route	76	76	77	76	76	77	76	76
		am	am	am	am	am	am	am	pm
<b>P</b>	<b>Albion Park</b> (Post Office)	8.05	8.50	9.35	9.50	10.50	11.15	11.50	12.50
<b>Q</b>	<b>Albion Park</b> (Sophia St & Church St)	8.09	8.54	9.39	9.54	10.54	11.19	11.54	12.54
<b>R</b>	<b>Albion Park</b> (Ashburton Dr & Terry St)	8.16	9.01	9.46	10.01	11.01	11.26	12.01	1.01
<b>S</b>	<b>Albion Park</b> (Post Office)	8.24	9.09	9.54	10.09	11.09	11.34	12.09	1.09
<b>O</b>	<b>Albion Park Rail</b> (Ash Ave & Oak St)	8.29	9.14	....	10.14	11.14	....	12.14	1.14
<b>N</b>	<b>Albion Park Rail</b> (Railway Station)	....	....	10.01	....	....	11.41	....	....
<b>M</b>	<b>Oak Flats</b> (Railway Station)	8.39	9.24	10.08	10.24	11.24	11.48	12.24	1.24
<b>L</b>	<b>Oak Flats</b> (The Boulevarde & Deakin St)	....	....	10.13	....	....	11.53	....	....
<b>A</b>	<b>Shellharbour</b> (Stockland)	8.45	9.30	10.21	10.30	11.30	12.01	12.30	1.30
<b>K</b>	<b>Lake Illawarra</b> (King St & Queen St)	....	9.38	....	10.38	11.38	....	12.38	1.38
<b>J</b>	<b>Warilla Junction</b>	....	9.42	....	10.42	11.42	....	12.42	1.42
<b>I</b>	<b>Flinders</b> (Jindabyne Rd & Munmorah Cct)	....	9.52	....	10.52	11.52	....	12.52	1.52
<b>H</b>	<b>Shellharbour Village</b> (Wollongong St)	....	9.59	....	10.59	11.59	....	12.59	1.59

## Explanations

-  – Wheelchair accessible service.
- .... – Bus does not operate past this timing point.

<b>Saturday (cont...)</b>									
map ref	Route	77	76	76	77	76	76	77	76
		pm	pm	pm	pm	pm	pm	pm	pm
<b>P</b>	<b>Albion Park</b> (Post Office)	1.35	1.50	2.50	3.15	3.50	4.50	5.15	5.50
<b>Q</b>	<b>Albion Park</b> (Sophia St & Church St)	1.39	1.54	2.54	3.19	3.54	4.54	5.19	5.54
<b>R</b>	<b>Albion Park</b> (Ashburton Dr & Terry St)	1.46	2.01	3.01	3.26	4.01	5.01	5.26	6.00
<b>S</b>	<b>Albion Park</b> (Post Office)	1.54	2.09	3.09	3.34	4.09	5.09	5.34	6.07
<b>O</b>	<b>Albion Park Rail</b> (Ash Ave & Oak St)	....	2.14	3.14	....	4.14	5.14	....	6.12
<b>N</b>	<b>Albion Park Rail</b> (Railway Station)	2.01	....	....	3.41	....	....	5.41	....
<b>M</b>	<b>Oak Flats</b> (Railway Station)	2.08	2.24	3.24	3.48	4.24	5.24	5.48	6.21
<b>L</b>	<b>Oak Flats</b> (The Boulevarde & Deakin St)	2.13	....	....	3.53	....	....	5.53	....
<b>A</b>	<b>Shellharbour</b> (Stockland)	2.21	2.30	3.30	4.01	4.30	5.30	6.01	6.26
<b>K</b>	<b>Lake Illawarra</b> (King St & Queen St)	....	2.38	3.38	....	4.38	5.38	....	....
<b>J</b>	<b>Warilla Junction</b>	....	2.42	3.42	....	4.42	5.42	....	....
<b>I</b>	<b>Flinders</b> (Jindabyne Rd & Munmorah Cct)	....	2.52	3.52	....	4.52	5.51	....	....
<b>H</b>	<b>Shellharbour Village</b> (Wollongong St)	....	2.59	3.59	....	4.59	5.57	....	....

## Explanations

-  – Wheelchair accessible service.
- .... – Bus does not operate past this timing point.



<b>Saturday (cont...)</b>			
map ref	Route	76	76
		<b>pm</b>	<b>pm</b>
<b>P</b>	<b>Albion Park (Post Office)</b>	7.11	8.11
<b>Q</b>	<b>Albion Park (Sophia St &amp; Church St)</b>	7.15	8.15
<b>R</b>	<b>Albion Park (Ashburton Dr &amp; Terry St)</b>	7.21	8.21
<b>S</b>	<b>Albion Park (Post Office)</b>	7.28	8.28
<b>O</b>	<b>Albion Park Rail (Ash Ave &amp; Oak St)</b>	7.32	8.32
<b>N</b>	<b>Albion Park Rail (Railway Station)</b>	....	....
<b>M</b>	<b>Oak Flats (Railway Station)</b>	7.40	8.40
<b>L</b>	<b>Oak Flats (The Boulevarde &amp; Deakin St)</b>	7.45	8.45
<b>A</b>	<b>Shellharbour (Stockland)</b>	7.52	8.52
<b>K</b>	<b>Lake Illawarra (King St &amp; Queen St)</b>	....	....
<b>J</b>	<b>Warilla Junction</b>	....	....
<b>I</b>	<b>Flinders (Jindabyne Rd &amp; Munmorah Cct)</b>	....	....
<b>H</b>	<b>Shellharbour Village (Wollongong St)</b>	....	....

## Explanations

- Wheelchair accessible service.
- .... – Bus does not operate past this timing point.



<b>Sundays &amp; Public Holidays</b>									
map ref	Route	76	76	76	76	76	76	76	76
		am	am	pm	pm	pm	pm	pm	pm
<b>P</b>	<b>Albion Park</b> (Post Office)	8.07	10.07	12.07	1.07	2.07	3.07	5.07	7.07
<b>Q</b>	<b>Albion Park</b> (Sophia St & Church St)	8.11	10.11	12.11	1.11	2.11	3.11	5.11	7.11
<b>R</b>	<b>Albion Park</b> (Ashburton Dr & Terry St)	8.18	10.18	12.18	1.18	2.18	3.18	5.18	7.17
<b>S</b>	<b>Albion Park</b> (Post Office)	8.26	10.26	12.26	1.26	2.26	3.26	5.26	7.24
<b>O</b>	<b>Albion Park Rail</b> (Ash Ave & Oak St)	8.31	10.31	12.31	1.31	2.31	3.31	5.31	7.29
<b>N</b>	<b>Albion Park Rail</b> (Railway Station)	....	....	....	....	....	....	....	....
<b>M</b>	<b>Oak Flats</b> (Railway Station)	8.40	10.40	12.40	1.40	2.40	3.40	5.40	7.38
<b>L</b>	<b>Oak Flats</b> (The Boulevarde & Deakin St)	....	....	....	....	....	....	....	....
<b>A</b>	<b>Shellharbour</b> (Stockland)	8.46	10.46	12.46	1.46	2.46	3.46	5.46	7.43
<b>K</b>	<b>Lake Illawarra</b> (King St & Queen St)	8.54	10.54	12.54	1.54	2.54	3.54	5.54	....
<b>J</b>	<b>Warilla Junction</b>	8.58	10.58	12.58	1.58	2.58	3.58	5.58	....
<b>I</b>	<b>Flinders</b> (Jindabyne Rd & Munmorah Cct)	9.08	11.08	1.08	2.08	3.08	4.08	6.08	....
<b>H</b>	<b>Shellharbour Village</b> (Wollongong St)	9.14	11.14	1.14	2.14	3.14	4.14	6.14	....

## Explanations

- Wheelchair accessible service.
- .... – Bus does not operate past this timing point.