

B

35

36

Unanderra District

servicing Wollongong, Figtree,
Farmborough Heights, Cordeaux Heights,
Mount Kembla & Kembla Heights



How to use this timetable

This timetable provides a snap shot of service information in 24-hour time (e.g. 5am = 05:00, 5pm = 17:00). Information contained in this timetable is subject to change without notice. Please note that timetables do not include minor stops, additional trips for special events, short term changes, holiday timetable changes, real-time information or any disruption alerts.

For the most up-to-date times, use the Trip Planner or Departures on **transportnsw.info**

Real-time trip planning


You can plan your trip with real-time information using the Trip Planner or Departures on **transportnsw.info** or by downloading travel apps on your smartphone or tablet.

The Trip Planner, Departures and travel apps offer various features:

- favourite your regular trips
- see where your service is on the route
- get estimated pick up and arrival times
- receive service updates
- find nearby stations, stops, wharves and routes
- check accessibility information.

Find the latest apps at **transportnsw.info/apps**

Accessible services

All new buses are wheelchair-accessible with low-level floors and space for wheelchairs, prams or strollers. Look for the  symbol in this timetable. Some older buses may not have all the features you need. There will be more accessible services as older buses are replaced.

We try to make sure accessible buses run as intended. If an accessible bus is not available for a scheduled route, we apologise for the inconvenience.

Who is providing my bus services?

The bus services shown in this timetable are run by Premier Illawarra.

Fares

To travel on public transport in Sydney and surrounding regions, an Opal card is the cheapest and easiest ticket option.

An Opal card is a smartcard you keep and reuse. You put credit onto the card then tap on and tap off to pay your fares throughout Sydney, the Blue Mountains, Central Coast, Hunter and Illawarra, along with Intercity Trains in the Southern Highlands and South Coast.

Fares are based on:

- the type of Opal card you use
- the distance you travel from tap on to tap off
- the mode of transport you choose
- any Opal benefits such as discounts and capped fares that apply.

Find out about Opal fares and benefits at **transportnsw.info/opal**

Which Opal card is right for you?


Adult – For customers 16 years and over who are not entitled to any concessions.

Child/Youth – For children aged 4-15 and eligible secondary students.

Gold Senior/Pensioner – For eligible NSW and interstate seniors, pensioners, war widows/ers and asylum seekers.

Concession – For eligible tertiary students, job seekers, apprentices and trainees.

How to apply

You can get an Adult and Child/Youth Opal cards over the counter at thousands of Opal retailers that display the Opal sign . To find your nearest retailer or order online, visit **transportnsw.info/opal**

If you are eligible to travel with concession fares you can apply for a Gold Senior/Pensioner or Concession Opal card. Visit **transportnsw.info/opal** or call **13 67 25 (13 OPAL)** for more information.

Valid from: 01/07/2019

NOTE: Information is correct as of the above date. For the most up-to-date times, use the Trip Planner on **transportnsw.info**

Explanation of definitions and symbols



Wheelchair Accessible.

Timing points

- A** Wollongong Entertainment Centre
- B** Crown Street & Keira Street
- C** Wollongong Hospital Crown Street
- D** Figtree Princes Highway
- E** Staff Road & Balmaringa Close
- F** Panorama Drive
- G** Fairloch Avenue
- H** Unanderra Station
- I** Tannery Street
- J** Cordeaux Store Booreea Boulevard
- K** Kembla Heights Turnaround Harry Graham Drive

Monday to Friday												
map ref	Route Number	35	35	35	35	35	35	35	35	35	35	35
A	Wollongong Entertainment Centre	–	06:52	07:58	08:38	09:38	10:38	11:38	12:38	13:38	14:38	15:38
B	Crown Street after Keira Street	–	06:58	08:04	08:44	09:44	10:44	11:44	12:44	13:44	14:44	15:44
C	Wollongong Hospital Crown Street	–	07:02	08:09	08:49	09:49	10:49	11:49	12:49	13:49	14:49	15:49
D	Figtree Grove Shopping Centre Princes Hwy	–	07:07	08:15	08:55	09:55	10:55	11:55	12:55	13:55	14:55	15:55
E	Staff Road opposite Balmaringa Close	06:28	07:12	08:21	09:01	10:01	11:01	12:01	13:01	14:01	15:01	16:01
F	Panorama Drive near Albermarle Street	06:33	07:18	08:28	09:08	10:08	11:08	12:08	13:08	14:08	15:08	16:08
G	Fairloch Avenue near Ben Nevis Road	06:38	07:23	08:34	09:14	10:14	11:14	12:14	13:14	14:14	15:14	16:14
H	Unanderra Station	06:43	07:29	08:41	09:21	10:21	11:21	12:21	13:21	14:21	15:21	16:21

Monday to Friday (continued...)							
map ref	Route Number	35	35	35	35	35	35
A	Wollongong Entertainment Centre	16:38	17:01	17:41	18:18	19:05	20:10
B	Crown Street after Keira Street	16:44	17:07	17:47	18:24	19:09	20:14
C	Wollongong Hospital Crown Street	16:49	17:12	17:52	18:29	19:13	20:18
D	Figtree Grove Shopping Centre Princes Hwy	16:55	17:18	17:58	18:35	19:18	20:23
E	Staff Road opposite Balmaringa Close	17:01	17:24	18:04	18:41	19:23	20:28
F	Panorama Drive near Albermarle Street	17:08	17:31	18:11	18:48	19:28	20:33
G	Fairloch Avenue near Ben Nevis Road	17:14	17:37	18:17	18:54	19:33	20:38
H	Unanderra Station	17:21	17:44	18:24	19:01	19:38	20:43

Saturday												
map ref	Route Number	35	35	35	35	35	35	35	35	35	35	35
A	Wollongong Entertainment Centre	08:24	09:20	10:20	11:20	12:20	13:20	14:20	15:20	16:20	17:20	18:45
B	Crown Street after Keira Street	08:29	09:26	10:26	11:26	12:26	13:26	14:26	15:26	16:26	17:25	18:50
C	Wollongong Hospital Crown Street	08:33	09:31	10:31	11:31	12:31	13:31	14:31	15:31	16:31	17:30	18:54
D	Figtree Grove Shopping Centre Princes Hwy	08:38	09:37	10:37	11:37	12:37	13:37	14:37	15:37	16:37	17:36	18:59
E	Staff Road opposite Balmaringa Close	08:44	09:43	10:43	11:43	12:43	13:43	14:43	15:43	16:43	17:42	19:04
F	Panorama Drive near Albermarle Street	08:50	09:50	10:50	11:50	12:50	13:50	14:50	15:50	16:50	17:48	19:11
G	Fairloch Avenue near Ben Nevis Road	08:56	09:56	10:56	11:56	12:56	13:56	14:56	15:56	16:56	17:54	19:17
H	Unanderra Station	09:03	10:03	11:03	12:03	13:03	14:03	15:03	16:03	17:03	18:00	19:23

Saturday (continued...)	
map ref	Route Number
	35
A	Wollongong Entertainment Centre
B	Crown Street after Keira Street
C	Wollongong Hospital Crown Street
D	Figtree Grove Shopping Centre Princes Hwy
E	Staff Road opposite Balmaringa Close
F	Panorama Drive near Albermarle Street
G	Fairloch Avenue near Ben Nevis Road
H	Unanderra Station

Sunday & Public Holidays						
map ref	Route Number	35	35	35	35	35
A	Wollongong Entertainment Centre	08:40	10:40	12:40	14:40	16:40
B	Crown Street after Keira Street	08:46	10:46	12:46	14:46	16:46
C	Wollongong Hospital Crown Street	08:51	10:51	12:51	14:51	16:51
D	Figtree Grove Shopping Centre Princes Hwy	08:57	10:57	12:57	14:57	16:57
E	Staff Road opposite Balmaringa Close	09:03	11:03	13:03	15:03	17:03
F	Panorama Drive near Albermarle Street	09:10	11:10	13:10	15:10	17:10
G	Fairloch Avenue near Ben Nevis Road	09:16	11:16	13:16	15:16	17:16
H	Unanderra Station	09:23	11:23	13:23	15:23	17:23

Monday to Friday												
map ref	Route Number	35	35	35	35	35	35	35	35	35	35	
H	Unanderra Station	06:20	07:11	07:32	07:55	08:46	09:23	10:23	11:23	12:23	13:23	14:23
G	Fairloch Avenue near Bardess Crescent	06:26	07:19	07:40	08:03	08:54	09:31	10:31	11:31	12:31	13:31	14:31
F	Waples Road near Panorama Drive	06:32	07:26	07:47	08:10	09:01	09:38	10:38	11:38	12:38	13:38	14:38
E	Staff Road at Balmaringa Close	06:38	07:33	07:54	08:17	09:08	09:45	10:45	11:45	12:45	13:45	14:45
D	McDonalds Figtree Princes Highway	06:44	07:40	08:02	08:25	09:15	09:52	10:52	11:52	12:52	13:52	14:52
C	Wollongong Hospital Crown Street	06:48	07:46	08:12	08:35	09:21	09:58	10:58	11:58	12:58	13:58	14:58
B	Crown Street before Keira Street	06:51	07:50	08:16	08:39	09:25	10:02	11:02	12:02	13:02	14:02	15:02
A	Opposite Wollongong Entertainment Centre	06:54	07:54	08:23	08:46	09:29	10:06	11:06	12:06	13:06	14:06	15:06

Monday to Friday (continued...)							
map ref	Route Number	35	35	35	35	35	35
H	Unanderra Station	15:23	16:23	17:23	17:46	18:34	19:45
G	Fairloch Avenue near Bardess Crescent	15:31	16:31	17:31	17:54	18:42	19:51
F	Waples Road near Panorama Drive	15:38	16:38	17:38	18:01	18:49	19:57
E	Staff Road at Balmaringa Close	15:45	16:45	17:44	18:07	18:55	20:03
D	McDonalds Figtree Princes Highway	15:52	16:52	17:51	18:14	19:02	20:09
C	Wollongong Hospital Crown Street	15:58	16:58	17:56	18:19	19:07	20:14
B	Crown Street before Keira Street	16:02	17:02	18:00	18:23	19:10	20:17
A	Opposite Wollongong Entertainment Centre	16:06	17:06	18:04	18:27	19:14	20:20

Saturday												
map ref	Route Number	35	35	35	35	35	35	35	35	35	35	
H	Unanderra Station	06:37	08:33	09:05	10:05	11:05	12:05	13:05	14:05	15:05	16:05	17:05
G	Fairloch Avenue near Bardess Crescent	06:43	08:41	09:13	10:13	11:13	12:13	13:13	14:13	15:13	16:13	17:13
F	Waples Road near Panorama Drive	06:49	08:48	09:20	10:20	11:20	12:20	13:20	14:20	15:20	16:20	17:19
E	Staff Road at Balmaringa Close	06:55	08:55	09:27	10:27	11:27	12:27	13:27	14:27	15:27	16:27	17:25
D	McDonalds Figtree Princes Highway	07:01	09:02	09:34	10:34	11:34	12:34	13:34	14:34	15:34	16:34	17:31
C	Wollongong Hospital Crown Street	07:05	09:08	09:40	10:40	11:40	12:40	13:40	14:40	15:40	16:40	17:37
B	Crown Street before Keira Street	07:09	09:12	09:44	10:44	11:44	12:44	13:44	14:44	15:44	16:44	17:41
A	Opposite Wollongong Entertainment Centre	07:13	09:16	09:48	10:48	11:48	12:48	13:48	14:48	15:48	16:48	17:45




Saturday (continued...)			
map ref	Route Number	35	35
H	Unanderra Station	18:02	19:25
G	Fairloch Avenue near Bardess Crescent	18:09	19:32
F	Waples Road near Panorama Drive	18:15	19:38
E	Staff Road at Balmaringa Close	18:21	19:44
D	McDonalds Figtree Princes Highway	18:27	19:50
C	Wollongong Hospital Crown Street	18:33	19:55
B	Crown Street before Keira Street	18:37	19:58
A	Opposite Wollongong Entertainment Centre	18:41	20:02



Sunday & Public Holidays						
map ref	Route Number	35	35	35	35	35
H	Unanderra Station	09:25	11:25	13:25	15:25	17:25
G	Fairloch Avenue near Bardess Crescent	09:33	11:33	13:33	15:33	17:33
F	Waples Road near Panorama Drive	09:40	11:40	13:40	15:40	17:40
E	Staff Road at Balmaringa Close	09:47	11:47	13:47	15:47	17:47
D	McDonalds Figtree Princes Highway	09:54	11:54	13:54	15:54	17:54
C	Wollongong Hospital Crown Street	10:00	12:00	14:00	16:00	18:00
B	Crown Street before Keira Street	10:04	12:04	14:04	16:04	18:04
A	Opposite Wollongong Entertainment Centre	10:08	12:08	14:08	16:08	18:08

Monday to Friday						
map ref	Route Number	36	36	36	36	36
A	Wollongong Entertainment Centre	08:15	11:15	14:05	15:45	17:35
B	Crown Street after Keira Street	08:21	11:21	14:11	15:51	17:41
C	Wollongong Hospital Crown Street	08:26	11:26	14:16	15:56	17:46
D	Figtree Grove Shopping Centre Princes Hwy	08:32	11:32	14:22	16:02	17:52
I	Unanderra Shops Tannery Street	08:38	11:38	14:28	16:08	17:58
J	Cordeaux Store Booreea Boulevard	08:49	11:49	14:39	16:19	18:09
K	Kembla Heights Turnaround Harry Graham Dr	09:00	12:00	14:50	16:30	18:20

Saturday				
map ref	Route Number	36	36	36
A	Wollongong Entertainment Centre	09:47	12:47	16:17
B	Crown Street after Keira Street	09:53	12:53	16:23
C	Wollongong Hospital Crown Street	09:58	12:58	16:28
D	Figtree Grove Shopping Centre Princes Hwy	10:04	13:04	16:34
I	Unanderra Shops Tannery Street	10:10	13:10	16:40
J	Cordeaux Store Booreea Boulevard	10:21	13:21	16:51
K	Kembla Heights Turnaround Harry Graham Dr	10:32	13:32	17:02

Sunday & Public Holidays			
map ref	Route Number	36	36
A	Wollongong Entertainment Centre	09:15	13:15
B	Crown Street after Keira Street	09:20	13:20
C	Wollongong Hospital Crown Street	09:24	13:24
D	Figtree Grove Shopping Centre Princes Hwy	09:29	13:29
I	Unanderra Shops Tannery Street	09:35	13:35
J	Cordeaux Store Booreea Boulevard	09:45	13:45
K	Kembla Heights Turnaround Harry Graham Dr	09:55	13:55

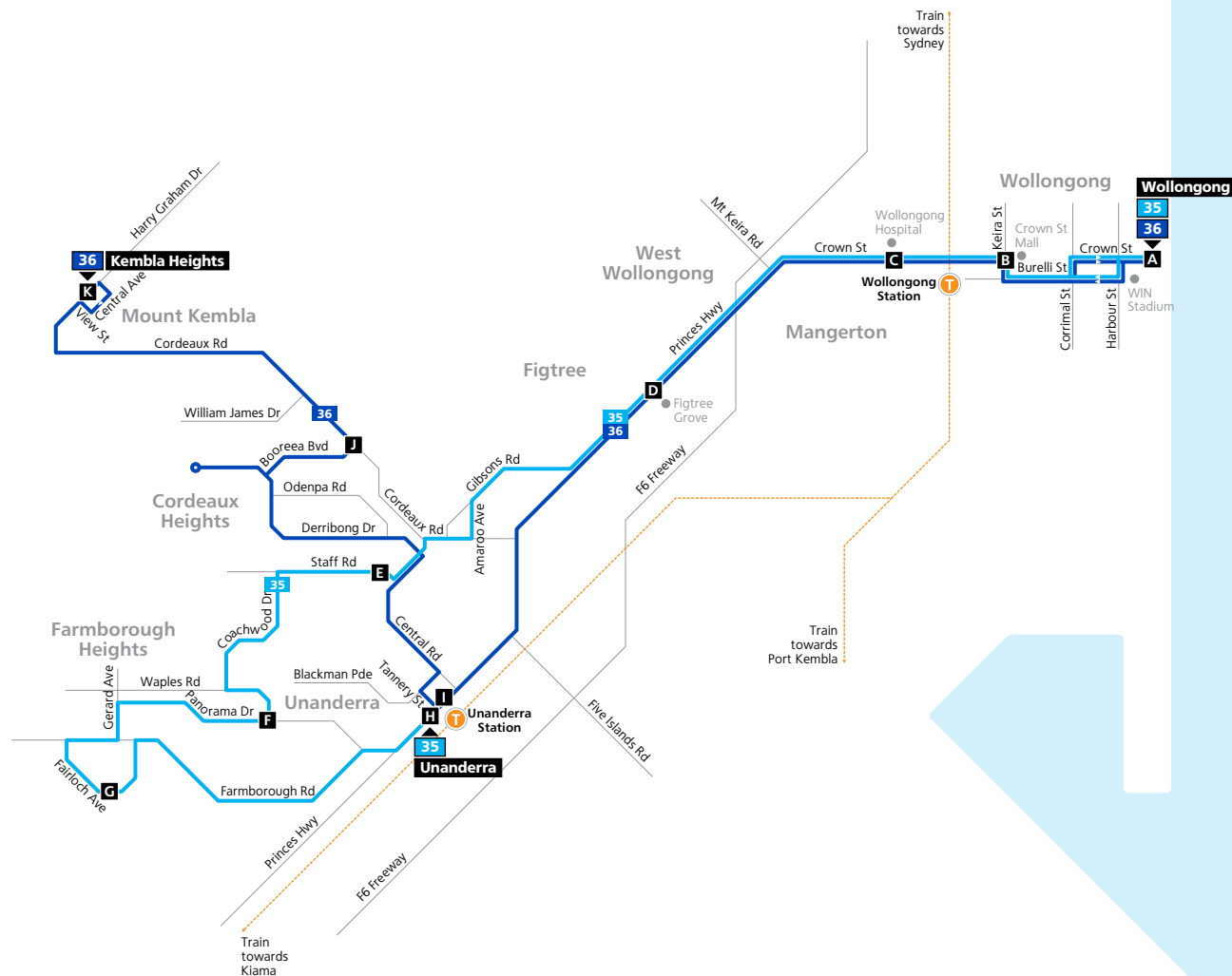
Monday to Friday						
map ref	Route Number	36	36	36	36	36
K	Kembla Heights Turnaround Harry Graham Dr	07:30	09:10	12:10	14:53	16:32
J	Cordeaux Store Booreea Boulevard	07:40	09:20	12:20	U 15:03	16:42
I	Tannery Street near Princes Highway	07:51	09:31	12:31	15:20	16:53
D	McDonalds Figtree Princes Highway	07:57	09:36	12:36	15:26	16:59
C	Wollongong Hospital Crown Street	08:03	09:42	12:42	15:32	17:05
B	Crown Street before Keira Street	08:07	09:46	12:46	15:36	17:09
A	Opposite Wollongong Entertainment Centre	08:11	09:50	12:50	15:40	17:13

Saturday					
map ref	Route Number	36	36	36	
K	Kembla Heights Turnaround Harry Graham Dr	07:46	10:34	13:34	
J	Cordeaux Store Booreea Boulevard	07:56	10:44	13:44	
I	Tannery Street near Princes Highway	08:07	10:55	13:55	
D	McDonalds Figtree Princes Highway	08:13	11:01	14:01	
C	Wollongong Hospital Crown Street	08:19	11:07	14:07	
B	Crown Street before Keira Street	08:23	11:11	14:11	
A	Opposite Wollongong Entertainment Centre	08:27	11:15	14:15	

Sunday & Public Holidays			
map ref	Route Number	36	36
K	Kembla Heights Turnaround Harry Graham Dr	09:56	13:56
J	Cordeaux Store Booreea Boulevard	10:06	14:06
I	Tannery Street near Princes Highway	10:16	14:16
D	McDonalds Figtree Princes Highway	10:22	14:22
C	Wollongong Hospital Crown Street	10:27	14:27
B	Crown Street before Keira Street	10:30	14:30
A	Opposite Wollongong Entertainment Centre	10:34	14:34

Routes 35, 36

B



Legend

- Bus route
- Bus route number
- Timing point
- Train line/station

Diagrammatic Map
Not to Scale

