

## Bus Route Numbers

**3** Wollongong to Northern Suburbs Loop  
anti-clockwise via Towradgi, Bellambi Point,  
Corrimal & Balgownie.  
Service operates 7 days.

**6** Wollongong to Mount Pleasant Loop via  
Cabbage Tree Lane.  
Service operates Monday–Saturday.

**7** Wollongong to Bellambi Point via  
Cabbage Tree Lane, Balgownie & Corrimal.  
Service operates Monday–Saturday.

**8** Wollongong to Northern Suburbs Loop  
clockwise via Balgownie, Corrimal,  
Bellambi Point & Towradgi.  
Service operates 7 days.

Look for bus  
numbers

**3**

**6**

**7**

**8**



## Northern District

Buses Serving

Wollongong

Towradgi

Bellambi Point

Bellambi

Corrimal

Balgownie

Mount Pleasant

Cabbage Tree Lane

See back cover for  
detailed route descriptions

Price 50c

Effective from 29 March 2010

## Additional Services



There are additional services  
operating in this area.  
Please call 131500 or visit  
Transport Info for details.

## This service is operated by



13-23 Investigator Drive  
Unanderra NSW 2526  
Ph: 4271 1322  
[www.premierillawarra.com.au](http://www.premierillawarra.com.au)  
ABN: 27 080 438 562

Your Outer Metropolitan  
Region 10 operator



Region 10

Monday to Friday													
map ref	Route	3	3	7	3	3	7	3	3	7	3	7	3
		am	am	am	am	am	am	am	am	am	am	am	am
<b>A</b>	<b>Wollongong</b> (Marine Dr)	....	6.36	....	....	7.30	....	....	8.33	....	9.33	....	10.33
<b>B</b>	<b>Wollongong</b> (Burelli St & Keira St)	....	6.41	....	....	7.35	....	....	8.40	....	9.40	....	10.40
<b>C</b>	<b>Fairy Meadow</b> (Elliotts Rd & Princes Hwy)	....	6.49	....	....	7.43	....	....	8.48	....	9.48	....	10.48
<b>D</b>	<b>Towradgi</b> (Retirement Village)	<b>P6.10</b>	6.55	....	<b>P7.28</b>	7.51	....	<b>P8.28</b>	8.55	....	9.55	....	10.55
<b>E</b>	<b>Bellambi Point</b> (Sellers Cr & Rothery St)	6.16	7.03	7.29	7.36	7.59	8.29	8.36	9.03	9.29	10.03	10.29	11.03
<b>F</b>	<b>Corrimal</b> (Princes Hwy & Railway St)	6.26	7.15	7.41	7.48	8.12	8.41	8.48	9.15	9.41	10.15	10.41	11.15
<b>G</b>	<b>Tarrawanna</b> (Post Office)	6.30	7.19	7.45	7.52	8.17	8.45	8.52	9.19	9.45	10.19	10.45	11.19
<b>H</b>	<b>Balgownie</b> (Frost Pde)	6.34	7.24	....	7.57	8.23	....	8.57	9.24	....	10.24	....	11.24
<b>I</b>	<b>Fairy Meadow</b> (Balgownie Rd & Princes Hwy)	6.40	7.31	....	<b>U8.04</b>	8.31	....	<b>U9.04</b>	9.31	....	10.31	....	11.31
<b>J</b>	<b>Balgownie</b> (Kembla St & Balmoral St)	....	....	7.50	....	....	8.50	....	....	9.50	....	10.50	....
<b>K</b>	<b>Fairy Meadow</b> (Vereker St & Cabbage Tree Ln)	....	....	7.54	....	....	8.54	....	....	9.54	....	10.54	....
<b>B</b>	<b>Wollongong</b> (Burelli St & Keira St)	6.48	7.40	8.05	8.23	8.42	9.05	9.23	9.40	10.05	10.40	11.05	11.40
<b>A</b>	<b>Wollongong</b> (Marine Dr)	6.52	7.45	8.10	8.28	8.47	9.10	9.28	9.45	10.10	10.45	11.10	11.45

Monday to Friday (cont...)													
map ref	Route	7	3	7	3	7	3	7	3	7	3	7	3
		am	am	pm	pm	pm	pm	pm	pm	pm	pm	pm	pm
<b>A</b>	<b>Wollongong</b> (Marine Dr)	....	11.33	....	12.33	....	1.33	....	2.33	....	<b>M3.33</b>	....	4.33
<b>B</b>	<b>Wollongong</b> (Burelli St & Keira St)	....	11.40	....	12.40	....	1.40	....	2.40	....	3.40	....	4.40
<b>C</b>	<b>Fairy Meadow</b> (Elliotts Rd & Princes Hwy)	....	11.48	....	12.48	....	1.48	....	2.48	....	3.48	....	4.48
<b>D</b>	<b>Towradgi</b> (Retirement Village)	....	11.55	....	12.55	....	1.55	....	2.55	....	3.55	....	4.55
<b>E</b>	<b>Bellambi Point</b> (Sellers Cr & Rothery St)	11.29	12.03	12.29	1.03	1.29	2.03	2.29	3.03	3.29	4.03	4.29	5.03
<b>F</b>	<b>Corrimal</b> (Princes Hwy & Railway St)	11.41	12.15	12.41	1.15	1.41	2.15	2.41	3.15	3.41	4.15	4.41	5.15
<b>G</b>	<b>Tarrawanna</b> (Post Office)	11.45	12.19	12.45	1.19	1.45	2.19	2.45	3.19	3.45	4.19	4.45	5.19
<b>H</b>	<b>Balgownie</b> (Frost Pde)	....	12.24	....	1.24	....	2.24	....	3.24	....	4.24	....	5.24
<b>I</b>	<b>Fairy Meadow</b> (Balgownie Rd & Princes Hwy)	....	12.31	....	1.31	....	2.31	....	3.31	....	4.31	....	5.31
<b>J</b>	<b>Balgownie</b> (Kembla St & Balmoral St)	11.50	....	12.50	....	1.50	....	2.50	....	3.50	....	4.50	....
<b>K</b>	<b>Fairy Meadow</b> (Vereker St & Cabbage Tree Ln)	11.54	....	12.54	....	1.54	....	2.54	....	3.54	....	4.54	....
<b>B</b>	<b>Wollongong</b> (Burelli St & Keira St)	12.05	12.40	1.05	1.40	2.05	2.40	3.05	3.40	4.05	4.40	5.05	5.40
<b>A</b>	<b>Wollongong</b> (Marine Dr)	12.10	12.45	1.10	1.45	2.10	2.45	3.10	3.45	4.10	4.45	5.10	5.45


## Explanations

- M** – Bus commences from St Mary Star of the Sea College on school days only.
- P** – Bus commences from Pioneer Rd & Towradgi Rd, Towradgi.
- U** – Bus operates via University.
- .... – Bus does not operate past this timing point.
- This service is usually operated by a wheelchair accessible bus.

The Sunday timetable operates on all Public Holidays except New Year's Day, Good Friday, Christmas Day and Boxing Day. Please contact our office on 4271 1322 for information on these services.

**Monday to Friday (cont...)**

map ref	Route	7	3	7	3	3
		pm	pm	pm	pm	pm
<b>A</b>	<b>Wollongong</b> (Marine Dr)	....	5.33	....	6.50	9.05
<b>B</b>	<b>Wollongong</b> (Burelli St & Keira St)	....	5.40	....	6.55	9.10
<b>C</b>	<b>Fairy Meadow</b> (Elliotts Rd & Princes Hwy)	....	5.48	....	7.02	9.17
<b>D</b>	<b>Towradgi</b> (Retirement Village)	....	5.55	....	....	....
<b>E</b>	<b>Bellambi Point</b> (Sellers Cr & Rothery St)	5.29	6.03	6.27	7.14	9.29
<b>F</b>	<b>Corrimal</b> (Princes Hwy & Railway St)	5.41	6.15	6.37	7.24	9.35
<b>G</b>	<b>Tarrawanna</b> (Post Office)	5.45	6.19	6.41	7.28	9.39
<b>H</b>	<b>Balgownie</b> (Frost Pde)	....	6.23	....	7.32	9.43
<b>I</b>	<b>Fairy Meadow</b> (Balgownie Rd & Princes Hwy)	....	6.29	....	7.38	9.49
<b>J</b>	<b>Balgownie</b> (Kembla St & Balmoral St)	5.50	....	6.45	....	....
<b>K</b>	<b>Fairy Meadow</b> (Vereker St & Cabbage Tree Ln)	5.54	....	6.49	....	....
<b>B</b>	<b>Wollongong</b> (Burelli St & Keira St)	6.04	6.37	6.58	7.46	9.56
<b>A</b>	<b>Wollongong</b> (Marine Dr)	6.09	6.42	7.03	7.51	10.00



**Looking to move your group  
around town, on a tour  
or for a long distance trip?**

Our range of buses and coaches are available every day of the year and are seat belt, toilet and video equipped with air conditioning!

So no matter what the occasion, our fleet is available to transport you in comfort, safety and style!







Call 4271 1322 and speak to our experienced charter staff.









*change the way you travel today*

**i** For route map see page 7.

**i** For weekend and Public Holiday timetables see pages 4 & 5.


<b>Saturday</b>													
map ref	Route	3	3	3	7	3	7	3	7	3	7	3	7
		am	am	am	am	am	am	am	am	am	pm	pm	pm
<b>A</b>	<b>Wollongong</b> (Marine Dr)	6.52	7.35	8.33	....	9.33	....	10.33	....	11.33	....	12.33	....
<b>B</b>	<b>Wollongong</b> (Burelli St & Keira St)	6.57	7.40	8.40	....	9.40	....	10.40	....	11.40	....	12.40	....
<b>C</b>	<b>Fairy Meadow</b> (Elliotts Rd & Princes Hwy)	7.04	7.48	8.48	....	9.48	....	10.48	....	11.48	....	12.48	....
<b>D</b>	<b>Towradgi</b> (Retirement Village)	7.11	7.55	8.55	....	9.55	....	10.55	....	11.55	....	12.55	....
<b>E</b>	<b>Bellambi Point</b> (Sellers Cr & Rothery St)	7.18	8.03	9.03	9.29	10.03	10.29	11.03	11.29	12.03	12.29	1.03	1.29
<b>F</b>	<b>Corrimal</b> (Princes Hwy & Railway St)	7.28	8.15	9.15	9.41	10.15	10.41	11.15	11.41	12.15	12.41	1.15	1.41
<b>G</b>	<b>Tarrawanna</b> (Post Office)	7.32	8.19	9.19	9.45	10.19	10.45	11.19	11.45	12.19	12.45	1.19	1.45
<b>H</b>	<b>Balgownie</b> (Frost Pde)	7.36	8.24	9.24	....	10.24	....	11.24	....	12.24	....	1.24	....
<b>I</b>	<b>Fairy Meadow</b> (Balgownie Rd & Princes Hwy)	7.42	8.31	9.31	....	10.31	....	11.31	....	12.31	....	1.31	....
<b>J</b>	<b>Balgownie</b> (Kembla St & Balmoral St)	....	....	....	9.50	....	10.50	....	11.50	....	12.50	....	1.50
<b>K</b>	<b>Fairy Meadow</b> (Vereker St & Cabbage Tree Ln)	....	....	....	9.54	....	10.54	....	11.54	....	12.54	....	1.54
<b>B</b>	<b>Wollongong</b> (Burelli St & Keira St)	7.50	8.40	9.40	10.05	10.40	11.05	11.40	12.05	12.40	1.05	1.40	2.05
<b>A</b>	<b>Wollongong</b> (Marine Dr)	7.55	8.45	9.45	10.10	10.45	11.10	11.45	12.10	12.45	1.10	1.45	2.10

<b>Saturday (cont...)</b>										
map ref	Route	3	7	3	7	3	7	3		
		pm	pm	pm	pm	pm	pm	pm		
<b>A</b>	<b>Wollongong</b> (Marine Dr)	1.33	....	2.33	....	3.33	....	4.33	....	5.33
<b>B</b>	<b>Wollongong</b> (Burelli St & Keira St)	1.40	....	2.40	....	3.40	....	4.40	....	5.40
<b>C</b>	<b>Fairy Meadow</b> (Elliotts Rd & Princes Hwy)	1.48	....	2.48	....	3.48	....	4.48	....	5.48
<b>D</b>	<b>Towradgi</b> (Retirement Village)	1.55	....	2.55	....	3.55	....	4.55	....	5.55
<b>E</b>	<b>Bellambi Point</b> (Sellers Cr & Rothery St)	2.03	2.29	3.03	3.29	4.03	4.29	5.03	5.29	6.03
<b>F</b>	<b>Corrimal</b> (Princes Hwy & Railway St)	2.15	2.41	3.15	3.41	4.15	4.41	5.15	5.41	6.15
<b>G</b>	<b>Tarrawanna</b> (Post Office)	2.19	2.45	3.19	3.45	4.19	4.45	5.19	5.45	6.19
<b>H</b>	<b>Balgownie</b> (Frost Pde)	2.24	....	3.24	....	4.24	....	5.24	....	6.23
<b>I</b>	<b>Fairy Meadow</b> (Balgownie Rd & Princes Hwy)	2.31	....	3.31	....	4.31	....	5.31	....	6.29
<b>J</b>	<b>Balgownie</b> (Kembla St & Balmoral St)	....	2.50	....	3.50	....	4.50	....	5.50	....
<b>K</b>	<b>Fairy Meadow</b> (Vereker St & Cabbage Tree Ln)	....	2.54	....	3.54	....	4.54	....	5.54	....
<b>B</b>	<b>Wollongong</b> (Burelli St & Keira St)	2.40	3.05	3.40	4.05	4.40	5.05	5.40	6.04	6.37
<b>A</b>	<b>Wollongong</b> (Marine Dr)	2.45	3.10	3.45	4.10	4.45	5.10	5.45	6.08	6.40

## Explanations

.... – Bus does not operate past this timing point.

 – This service is usually operated by a wheelchair accessible bus.

 The Sunday timetable operates on all Public Holidays except New Year's Day, Good Friday, Christmas Day and Boxing Day. Please contact our office on 4271 1322 for information on these services.

**Route  
3**

# Wollongong Loop (anti-clockwise)

via Towradgi, Bellambi Point, Corrimal &amp; Balgownie

<b>Sundays &amp; Public Holidays</b>							
map ref	Route	3	3	3	3	3	3
		am	am	am	pm	pm	pm
<b>A</b>	<b>Wollongong</b> (Marine Dr)	7.30	9.30	11.30	1.30	3.30	5.30
<b>B</b>	<b>Wollongong</b> (Burelli St & Keira St)	7.35	9.35	11.35	1.35	3.35	5.35
<b>C</b>	<b>Fairy Meadow</b> (Elliotts Rd & Princes Hwy)	7.43	9.43	11.43	1.43	3.43	5.43
<b>D</b>	<b>Towradgi</b> (Retirement Village)	7.49	9.49	11.49	1.49	3.49	5.49
<b>E</b>	<b>Bellambi Point</b> (Sellers Cr & Rothery St)	7.59	9.59	11.59	1.59	3.59	5.59
<b>F</b>	<b>Corrimal</b> (Princes Hwy & Railway St)	8.07	10.07	12.07	2.07	4.07	6.07
<b>G</b>	<b>Tarrawanna</b> (Post Office)	8.11	10.11	12.11	2.11	4.11	6.11
<b>H</b>	<b>Balgownie</b> (Frost Pde)	8.15	10.15	12.15	2.15	4.15	6.15
<b>I</b>	<b>Fairy Meadow</b> (Balgownie Rd & Princes Hwy)	8.21	10.21	12.21	2.21	4.21	6.21
<b>J</b>	<b>Balgownie</b> (Kembla St & Balmoral St)	....	....	....	....	....	....
<b>K</b>	<b>Fairy Meadow</b> (Vereker St & Cabbage Tree Ln)	....	....	....	....	....	....
<b>B</b>	<b>Wollongong</b> (Burelli St & Keira St)	8.29	10.29	12.29	2.29	4.29	6.29
<b>A</b>	<b>Wollongong</b> (Marine Dr)	8.34	10.34	12.34	2.34	4.34	6.34

**i** There are no services to Kembla St & Balmoral St or Vereker St & Cabbage Tree Ln on Sundays & Public Holidays.

**i** For route map see page 7.

**i** For weekday timetables see pages 2 & 3.

**i** Route 7 does not operate on Sundays or Public Holidays.



Route  
**6**

# Wollongong Loop

via Mount Pleasant

**PREMIER**  
ILLAWARRA

## Monday to Friday

map ref	Route	6	6	6	6	6	6
		am	am	pm	pm	pm	pm
<b>A</b>	<b>Wollongong</b> (Marine Dr)	....	8.14	12.45	<b>M3.33</b>	....	4.33 5.31
<b>B</b>	<b>Wollongong</b> (Burelli St & Keira St)	....	8.19	12.52	3.40	....	4.40 <b>U5.38</b>
<b>K</b>	<b>Fairy Meadow</b> (Vereker St & Cabbage Tree Ln)	<b>L7.51</b>	8.29	1.02	3.50	<b>U3.51</b>	4.50 5.52
<b>L</b>	<b>Mount Pleasant</b> (Dobinson St & New Mount Pleasant Rd)	7.57	8.35	1.08	3.56	<b>B3.57</b>	4.56 <b>B6.00</b>
<b>K</b>	<b>Fairy Meadow</b> (Vereker St & Cabbage Tree Ln)	8.03	8.41	1.14	4.02	....	5.02 ....
<b>B</b>	<b>Wollongong</b> (Burelli St & Keira St)	8.12	8.50	1.23	4.11	....	5.11 ....
<b>A</b>	<b>Wollongong</b> (Marine Dr)	8.17	8.55	1.28	4.16	....	5.16 ....

## Saturday

map ref	Route	6
		am pm
<b>A</b>	<b>Wollongong</b> (Marine Dr)	8.31 11.37 3.27
<b>B</b>	<b>Wollongong</b> (Burelli St & Keira St)	8.38 11.44 3.34
<b>K</b>	<b>Fairy Meadow</b> (Vereker St & Cabbage Tree Ln)	8.48 11.54 3.44
<b>L</b>	<b>Mount Pleasant</b> (Dobinson St & New Mount Pleasant Rd)	8.54 12.00 3.50
<b>K</b>	<b>Fairy Meadow</b> (Vereker St & Cabbage Tree Ln)	9.00 12.06 3.56
<b>B</b>	<b>Wollongong</b> (Burelli St & Keira St)	9.09 12.15 4.05
<b>A</b>	<b>Wollongong</b> (Marine Dr)	9.14 12.20 4.10

## Explanations

- B** – Bus continues to Bellambi via Route 8.
- L** – Bus commences from Lysaght St, North Wollongong, three minutes earlier.
- M** – Bus commences from St Marys College on school days only.
- U** – Bus operates via University.
- .... – Bus does not operate past this timing point.
- This service is usually operated by a wheelchair accessible bus.

For route map see page 7.

Route 6 does not operate on Sundays or Public Holidays.

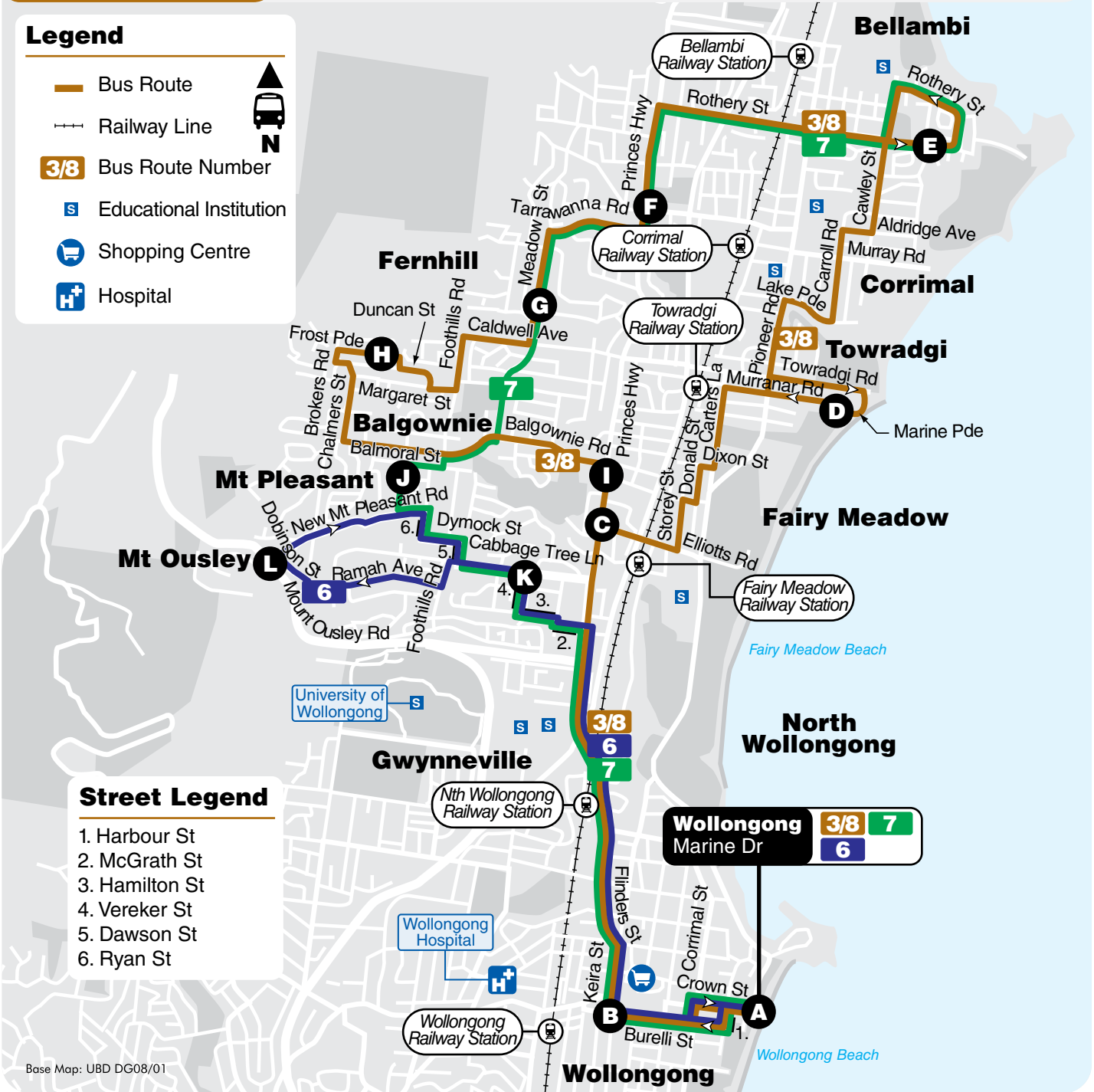


Route **3/6/7/8**

# Bus Route Map

## Legend

- Bus Route
- Railway Line
- 3/8** Bus Route Number
- Educational Institution
- Shopping Centre
- Hospital



## Street Legend

1. Harbour St
2. McGrath St
3. Hamilton St
4. Vereker St
5. Dawson St
6. Ryan St



# Wollongong Loop (clockwise)

via Balgownie, Corrimal, Bellambi & Towradgi

Monday to Friday													
map ref	Route	8	7	8	8	7	8	7	8	7	8	7	8
		am	am	am	am	am	am	am	am	am	am	am	am
<b>A</b>	<b>Wollongong</b> (Marine Dr)	....	6.55	7.13	7.40	7.50	8.15	8.51	9.15	9.51	10.15	10.51	11.15
<b>B</b>	<b>Wollongong</b> (Burelli St & Keira St)	....	7.00	7.18	7.45	7.55	8.22	8.58	9.22	9.58	10.22	10.58	11.22
<b>K</b>	<b>Fairy Meadow</b> (Vereker St & Cabbage Tree Ln)	....	7.10	....	....	8.05	....	9.08	....	10.08	....	11.08	....
<b>J</b>	<b>Balgownie</b> (Kembla St & Balmoral St)	....	7.14	....	....	8.09	....	9.12	....	10.12	....	11.12	....
<b>I</b>	<b>Fairy Meadow</b> (Balgownie Rd & Princes Hwy)	L6.35	....	7.27	7.54	....	8.31	....	9.31	....	10.31	....	11.31
<b>H</b>	<b>Balgownie</b> (Frost Pde)	6.41	....	7.34	8.01	....	8.38	....	9.38	....	10.38	....	11.38
<b>G</b>	<b>Tarrawanna</b> (Post Office)	6.45	7.18	7.39	8.06	8.13	8.43	9.17	9.43	10.17	10.43	11.17	11.43
<b>F</b>	<b>Corrimal</b> (Princes Hwy & Railway St)	6.49	7.22	7.43	8.10	8.18	8.47	9.21	9.47	10.21	10.47	11.21	11.47
<b>E</b>	<b>Bellambi Point</b> (Sellers Cr & Rothery St)	6.55	7.29	7.50	8.17	8.29	8.55	9.29	9.55	10.29	10.55	11.29	11.55
<b>D</b>	<b>Towradgi</b> (Retirement Village)	7.08	....	8.04	8.31	....	9.07	....	10.07	....	11.07	....	12.07
<b>C</b>	<b>Fairy Meadow</b> (Elliotts Rd & Princes Hwy)	7.14	....	8.11	8.38	....	9.14	....	10.14	....	11.14	....	12.14
<b>B</b>	<b>Wollongong</b> (Burelli St & Keira St)	7.22	....	8.20	8.47	....	9.22	....	10.22	....	11.22	....	12.22
<b>A</b>	<b>Wollongong</b> (Marine Dr)	7.26	....	8.25	8.52	....	9.27	....	10.27	....	11.27	....	12.27






Monday to Friday (cont...)													
map ref	Route	7	8	7	8	7	8	7	8	8	7	8	7
		am	pm	pm	pm	pm	pm	pm	pm	pm	pm	pm	pm
<b>A</b>	<b>Wollongong</b> (Marine Dr)	11.51	12.15	12.51	1.15	1.51	2.15	2.51	3.15	....	3.51	4.15	4.51
<b>B</b>	<b>Wollongong</b> (Burelli St & Keira St)	11.58	12.22	12.58	1.22	1.58	2.22	2.58	3.22	....	3.58	4.22	4.58
<b>K</b>	<b>Fairy Meadow</b> (Vereker St & Cabbage Tree Ln)	12.08	....	1.08	....	2.08	....	3.08	....	....	4.08	....	5.08
<b>J</b>	<b>Balgownie</b> (Kembla St & Balmoral St)	12.12	....	1.12	....	2.12	....	3.12	....	....	4.12	....	5.12
<b>I</b>	<b>Fairy Meadow</b> (Balgownie Rd & Princes Hwy)	....	12.31	....	1.31	....	2.31	....	3.31	....	....	4.31	....
<b>H</b>	<b>Balgownie</b> (Frost Pde)	....	12.38	....	1.38	....	2.38	....	3.38	T4.02	....	4.38	....
<b>G</b>	<b>Tarrawanna</b> (Post Office)	12.17	12.43	1.17	1.43	2.17	2.43	3.17	3.43	4.07	4.17	4.43	5.17
<b>F</b>	<b>Corrimal</b> (Princes Hwy & Railway St)	12.21	12.47	1.21	1.47	2.21	2.47	3.21	3.47	4.11	4.21	4.47	5.21
<b>E</b>	<b>Bellambi Point</b> (Sellers Cr & Rothery St)	12.29	12.55	1.29	1.55	2.29	2.55	3.29	3.55	4.19	4.29	4.55	5.29
<b>D</b>	<b>Towradgi</b> (Retirement Village)	....	1.07	....	2.07	....	3.07	....	4.07	4.31	....	5.07	....
<b>C</b>	<b>Fairy Meadow</b> (Elliotts Rd & Princes Hwy)	....	1.14	....	2.14	....	3.14	....	4.14	4.38	....	5.14	....
<b>B</b>	<b>Wollongong</b> (Burelli St & Keira St)	....	1.22	....	2.22	....	3.22	....	4.22	4.46	....	5.22	....
<b>A</b>	<b>Wollongong</b> (Marine Dr)	....	1.27	....	2.27	....	3.27	....	4.27	4.51	....	5.27	....

## Explanations

- L** – Bus commences from Lysaght St, North Wollongong, three minutes earlier.
- T** – Bus commences from University at 3.45pm and operates via Mount Pleasant.
- V** – Bus operates via University and Mount Pleasant.
- .... – Bus does not operate past this timing point.
- This service is usually operated by a wheelchair accessible bus.

**i** The Sunday timetable operates on all Public Holidays except New Year's Day, Good Friday, Christmas Day and Boxing Day. Please contact our office on 4271 1322 for information on these services.

**Monday to Friday (cont...)**

map ref	Route	 8	 8	 7	 8	 8
		pm	pm	pm	pm	pm
<b>A</b>	<b>Wollongong</b> (Marine Dr)	5.15	5.31	5.51	6.17	8.00
<b>B</b>	<b>Wollongong</b> (Burelli St & Keira St)	5.22	5.38	5.58	6.22	8.05
<b>K</b>	<b>Fairy Meadow</b> (Vereker St & Cabbage Tree Ln)	....	....	6.07	....	....
<b>J</b>	<b>Balgownie</b> (Kembla St & Balmoral St)	....	....	6.11	....	....
<b>I</b>	<b>Fairy Meadow</b> (Balgownie Rd & Princes Hwy)	5.31	....	....	6.31	8.13
<b>H</b>	<b>Balgownie</b> (Frost Pde)	5.38	V6.05	....	6.37	8.19
<b>G</b>	<b>Tarrawanna</b> (Post Office)	5.43	6.09	6.15	6.41	8.23
<b>F</b>	<b>Corrimal</b> (Princes Hwy & Railway St)	5.47	6.13	6.19	6.45	8.27
<b>E</b>	<b>Bellambi Point</b> (Sellers Cr & Rothery St)	5.55	6.19	6.27	6.51	8.33
<b>D</b>	<b>Towradgi</b> (Retirement Village)	6.07	....	....	7.01	....
<b>C</b>	<b>Fairy Meadow</b> (Elliotts Rd & Princes Hwy)	6.13	6.30	....	7.07	8.45
<b>B</b>	<b>Wollongong</b> (Burelli St & Keira St)	6.20	6.36	....	7.14	8.52
<b>A</b>	<b>Wollongong</b> (Marine Dr)	6.25	6.43	....	7.19	8.57



## Looking to move your group around town, on a tour or for a long distance trip?


Our range of buses and coaches are available every day of the year and are seat belt, toilet and video equipped with air conditioning!


So no matter what the occasion, our fleet is available to transport you in comfort, safety and style!









Call 4271 1322 and speak to our experienced charter staff.









*change the way you travel today*

 For route map see page 7.

 For weekend and Public Holiday timetables see pages 10 & 11.


<b>Saturday</b>													
map ref	Route	8	8	7	8	7	8	7	8	7	8	7	8
		am	am	am	am	am	am	am	am	am	pm	pm	pm
<b>A</b>	<b>Wollongong</b> (Marine Dr)	7.19	8.15	8.51	9.15	9.51	10.15	10.51	11.15	11.51	12.15	12.51	1.15
<b>B</b>	<b>Wollongong</b> (Burelli St & Keira St)	7.24	8.22	8.58	9.22	9.58	10.22	10.58	11.22	11.58	12.22	12.58	1.22
<b>K</b>	<b>Fairy Meadow</b> (Vereker St & Cabbage Tree Ln)	....	....	9.08	....	10.08	....	11.08	....	12.08	....	1.08	....
<b>J</b>	<b>Balgownie</b> (Kembla St & Balmoral St)	....	....	9.12	....	10.12	....	11.12	....	12.12	....	1.12	....
<b>I</b>	<b>Fairy Meadow</b> (Balgownie Rd & Princes Hwy)	7.32	8.31	....	9.31	....	10.31	....	11.31	....	12.31	....	1.31
<b>H</b>	<b>Balgownie</b> (Frost Pde)	7.38	8.38	....	9.38	....	10.38	....	11.38	....	12.38	....	1.38
<b>G</b>	<b>Tarrawanna</b> (Post Office)	7.43	8.43	9.17	9.43	10.17	10.43	11.17	11.43	12.17	12.43	1.17	1.43
<b>F</b>	<b>Corrimal</b> (Princes Hwy & Railway St)	7.47	8.47	9.21	9.47	10.21	10.47	11.21	11.47	12.21	12.47	1.21	1.47
<b>E</b>	<b>Bellambi Point</b> (Sellers Cr & Rothery St)	7.55	8.55	9.29	9.55	10.29	10.55	11.29	11.55	12.29	12.55	1.29	1.55
<b>D</b>	<b>Towradgi</b> (Retirement Village)	8.07	9.07	....	10.07	....	11.07	....	12.07	....	1.07	....	2.07
<b>C</b>	<b>Fairy Meadow</b> (Elliotts Rd & Princes Hwy)	8.14	9.14	....	10.14	....	11.14	....	12.14	....	1.14	....	2.14
<b>B</b>	<b>Wollongong</b> (Burelli St & Keira St)	8.22	9.22	....	10.22	....	11.22	....	12.22	....	1.22	....	2.22
<b>A</b>	<b>Wollongong</b> (Marine Dr)	8.27	9.27	....	10.27	....	11.27	....	12.27	....	1.27	....	2.27

<b>Saturday (cont...)</b>										
map ref	Route	7	8	7	8	7	8	7	8	
		pm	pm	pm	pm	pm	pm	pm	pm	
<b>A</b>	<b>Wollongong</b> (Marine Dr)	1.51	2.15	2.51	3.15	3.51	4.15	4.51	5.15	6.25
<b>B</b>	<b>Wollongong</b> (Burelli St & Keira St)	1.58	2.22	2.58	3.22	3.58	4.22	4.58	5.22	6.30
<b>K</b>	<b>Fairy Meadow</b> (Vereker St & Cabbage Tree Ln)	2.08	....	3.08	....	4.08	....	5.08	....	....
<b>J</b>	<b>Balgownie</b> (Kembla St & Balmoral St)	2.12	....	3.12	....	4.12	....	5.12	....	....
<b>I</b>	<b>Fairy Meadow</b> (Balgownie Rd & Princes Hwy)	....	2.31	....	3.31	....	4.31	....	5.31	6.38
<b>H</b>	<b>Balgownie</b> (Frost Pde)	....	2.38	....	3.38	....	4.38	....	5.38	6.44
<b>G</b>	<b>Tarrawanna</b> (Post Office)	2.17	2.43	3.17	3.43	4.17	4.43	5.17	5.43	6.48
<b>F</b>	<b>Corrimal</b> (Princes Hwy & Railway St)	2.21	2.47	3.21	3.47	4.21	4.47	5.21	5.47	6.52
<b>E</b>	<b>Bellambi Point</b> (Sellers Cr & Rothery St)	2.29	2.55	3.29	3.55	4.29	4.55	5.29	5.55	6.59
<b>D</b>	<b>Towradgi</b> (Retirement Village)	....	3.07	....	4.07	....	5.07	....	6.07	7.09
<b>C</b>	<b>Fairy Meadow</b> (Elliotts Rd & Princes Hwy)	....	3.14	....	4.14	....	5.14	....	6.13	7.15
<b>B</b>	<b>Wollongong</b> (Burelli St & Keira St)	....	3.22	....	4.22	....	5.22	....	6.20	7.21
<b>A</b>	<b>Wollongong</b> (Marine Dr)	....	3.27	....	4.27	....	5.27	....	6.25	7.25

## Explanations

.... – Bus does not operate past this timing point.

 – This service is usually operated by a wheelchair accessible bus.

 The Sunday timetable operates on all Public Holidays except New Year's Day, Good Friday, Christmas Day and Boxing Day. Please contact our office on 4271 1322 for information on these services.



Route  
**8**

# Wollongong Loop (clockwise)

via Balgownie, Corrimal, Bellambi & Towradgi



## Sundays & Public Holidays

map ref	Route					
		8	8	8	8	8
		am	am	pm	pm	pm
<b>A</b>	<b>Wollongong</b> (Marine Dr)	8.20	10.20	12.20	2.20	4.20
<b>B</b>	<b>Wollongong</b> (Burelli St & Keira St)	8.25	10.25	12.25	2.25	4.25
<b>K</b>	<b>Fairy Meadow</b> (Vereker St & Cabbage Tree Ln)	....	....	....	....	....
<b>J</b>	<b>Balgownie</b> (Kembla St & Balmoral St)	....	....	....	....	....
<b>I</b>	<b>Fairy Meadow</b> (Balgownie Rd & Princes Hwy)	8.33	10.33	12.33	2.33	4.33
<b>H</b>	<b>Balgownie</b> (Frost Pde)	8.39	10.39	12.39	2.39	4.39
<b>G</b>	<b>Tarrawanna</b> (Post Office)	8.43	10.43	12.43	2.43	4.43
<b>F</b>	<b>Corrimal</b> (Princes Hwy & Railway St)	8.47	10.47	12.47	2.47	4.47
<b>E</b>	<b>Bellambi Point</b> (Sellers Cr & Rothery St)	8.53	10.53	12.53	2.53	4.53
<b>D</b>	<b>Towradgi</b> (Retirement Village)	9.05	11.05	1.50	3.05	5.05
<b>C</b>	<b>Fairy Meadow</b> (Elliotts Rd & Princes Hwy)	9.11	11.11	1.11	3.11	5.11
<b>B</b>	<b>Wollongong</b> (Burelli St & Keira St)	9.19	11.19	1.19	3.19	5.19
<b>A</b>	<b>Wollongong</b> (Marine Dr)	9.24	11.24	1.24	3.24	5.24

There are no services to Kembla St & Balmoral St or Vereker St & Cabbage Tree Ln on Sundays & Public Holidays.

For route map see page 7.

For weekday timetables see pages 8 & 9.

Route 7 does not operate on Sundays or Public Holidays.

## How to use this timetable

1. Using the route map provided, find the two timing points you are located between.
2. Locate these two timing points on the timetables.
3. Your bus is scheduled to arrive between the times shown for these points. For example, if your bus stop is situated between timing points **A** and **B** on the map, then the bus is scheduled to arrive between the time listed for **A** and the time listed for **B**.

## Late running buses

While every effort is made to run services on time, occasionally, due to circumstances beyond our control, our buses may run behind schedule. You can rest assured that in these instances, every effort will be made to regain timetabled running as soon as possible.

## Wheelchair accessible buses

The services shown with a wheelchair symbol in this timetable are scheduled to operate using one of our low floor accessible buses. However, occasionally due to operational requirements we cannot guarantee that the service will operate using a wheelchair accessible bus. Please call the office during business hours to confirm your travel needs.

## Large format timetables

Copies of large format timetables are available by visiting the timetable section of our website.  
[www.premierillawarra.com.au](http://www.premierillawarra.com.au)

## Additional information

To conserve paper and protect the environment we have printed a limited number of copies of this timetable. If you do not need this timetable, pass it on to friends or return it for re-distribution. Thank you.

Premier Illawarra reserves the right to amend this timetable without prior notice. To ensure that problems do not occur due to amendments, please consult us if you have not used our services for a while.

In the interests of our passengers, please refrain from smoking, eating, drinking or playing loud music on our buses.



**1 Bus**  
=  
=

**50 less cars**



**Reduce greenhouse  
gas emissions by  
catching  
a bus or train**

Fewer cars on the road  
will lead to less traffic,  
noise and congestion  
on Wollongong's roads.

**PREMIER**  
ILLAWARRA

 [131500.com.au](http://131500.com.au)  
**Transport Info**