



Effective from:  
29 March 2010



# Wollongong Bus Guide

Your guide for going to work, shopping and school in Wollongong



- Austinmer
- Dapto
- Kiama
- North Wollongong
- Port Kembla
- Shellharbour
- Stanwell Park
- Wollongong
- Woonona

## Welcome Aboard

This guide will enable you to understand and plan a bus journey to work, school, shopping or fun using this comprehensive bus network guide.

Our services have been revised to better suit your travel needs. They can form part of your daily travel requirements as we are committed to providing you with the best possible bus services.

With fast, frequent and convenient bus routes you can gain access to most places between the major centres of Wollongong, Shellharbour, Kiama and The University of Wollongong (UOW).

The bus network map overleaf shows all services operating in your region and are route colour coded for easy reference. The large numbers on the colour coded routes are the route numbers shown on the front of the bus.

Printed timetables for each route will be available from 22 March 2010.



## Tickets, Fares and Passes

Travel on buses is based on the number of sections you travel. The further you travel the more sections you need to pay for.

If you are travelling on a concession fare please ensure you show the appropriate concession pass when boarding.

### Retain your ticket

Please retain your ticket as ticket inspectors regularly check tickets. If you are not in possession of a valid ticket you may be asked to pay another fare.

## School Bus Services

Our buses transport thousands of children to schools across the region everyday, safely and easily.

Our network of dedicated school special buses operate according to school specific timetables. Additionally in some instances school children are required to use regular route bus services to complete their journey.

All students are required to pay a fare to the driver upon boarding unless they have been issued with a NSW Government Travel Pass. For details on school bus services and the NSW Transport Scheme please call 131500 or ask at your local school.

## Frequency

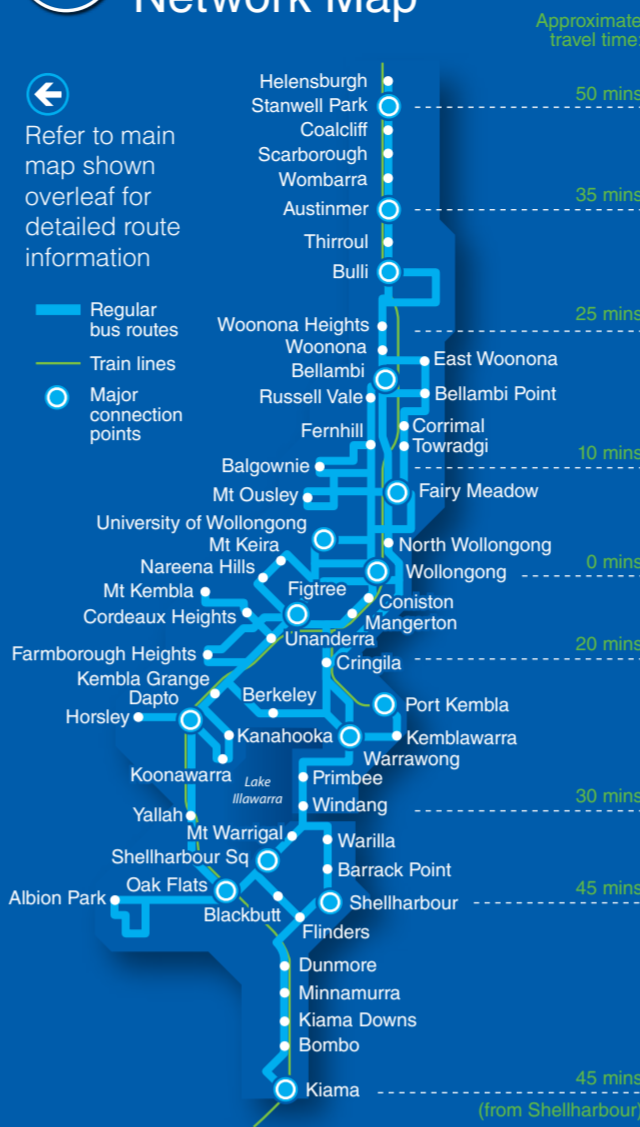
Refer to the table shown on the right for the bus routes operated. Approximate frequencies are shown below, please consult timetables or call 131500 before undertaking travel to find your bus departure times.

## Additional Information

Additional information for your bus services may be found in the bus timetables provided by the company operating the route. Timetables, trip planning and fare information is also provided by visiting 131500.com.au or by calling 131500.



## Wollongong Network Map



For all Wollongong transport information including timetables, fares and maps please call 131 500 or visit [www.131500.com.au](http://www.131500.com.au)



## Wollongong Bus Routes

Route	Destination	Peak Hours	Off Peak	Night time	Saturday	Sunday
1	Austinmer - Wollongong via Thirroul, Bulli, Woonona, Corrimal and Fairy Meadow	20 (b)	20	70	30	75-90
2	Stanwell Park - Wollongong via Scarborough, Thirroul, Corrimal and Fairy Meadow	30-60	30-60	-	60	-
3	Wollongong - Towradgi - Bellambi - Corrimal - Balgownie - Wollongong (Anti-Clockwise) Loop	30	60	Limited	60	120
4	Bulli - Corrimal via Woonona and Bellambi	30-60 (a)	60 (b)	-	60	120 (a)
6	Mt Pleasant - Wollongong	60	Limited	-	Limited	-
7	Bellambi Point - Wollongong via Tarrawarra and Balgownie	60	60	-	60	-
8	Wollongong - Balgownie - Corrimal - Bellambi - Towradgi - Wollongong (Clockwise) Loop	30	60	Limited	60	120
10	Keiraville - Wollongong via North Wollongong and Gwynneville	60	60	-	60	120
11	University - Wollongong via Keiraville, Figtree and Mangerton	60	60	-	60	120
15	Helensburgh - Stanwell Tops	15-30	60	30	30-60	30-60
24	Figtree - Wollongong via Mt Thomas, Mangerton and Diment Towers	60	60	-	60	120
31	West Dapto - Wollongong via Dapto, Unanderra, Figtree and Wollongong Hospital	30	60	60-90	60	120
33	Penrose - Wollongong via Dapto, Koonawarra, Kanahooka, Unanderra, Figtree and Wollongong Hospital	30	60	60-90	60	120 (c)
34	Warrawong - Wollongong via Northcliffe Dr, Berkeley, Unanderra and Figtree	20	30	60	30	60 (c)
35	Unanderra - Wollongong via Farmborough Heights, Figtree and Wollongong Hospital	30	60	-	60 (c)	120
36	Mt Kembla - Wollongong via Unanderra and Figtree	60	120	-	Limited	-
37	Lake Link (Anti-Clockwise) via Figtree, Unanderra, Dapto, Oak Flats, Stockland S'hr, Warrawong and Cringila	60	60	120	60	120
39	Figtree - Wollongong via Figtree Heights and Mt Keira	30	60	(c)	60	120

## Free shuttle

**55** The first Gong Shuttle leaves Wollongong University in both directions from 7.00am Monday to Friday and 8.00am on weekends. Last service leaves Wollongong University in both directions from 9.40pm Monday to Friday and 5.50pm on weekends.

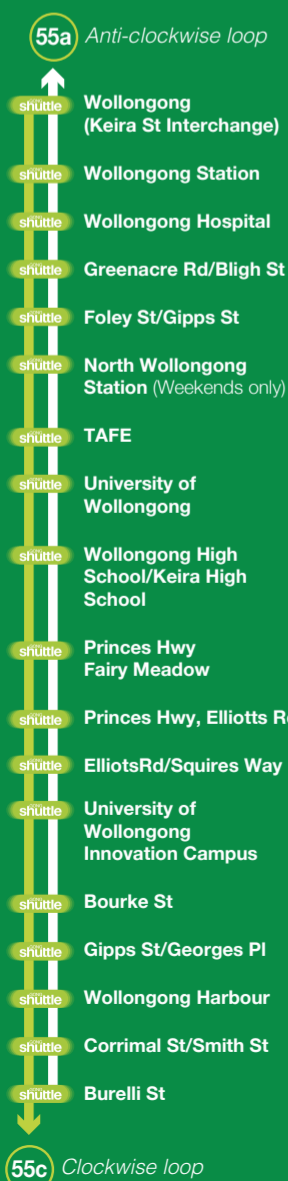
The Gong Shuttle is a free service operating seven days a week around Wollongong city.

The Gong Shuttle is a high frequency service, operating on a dedicated circuit route in both directions connecting Wollongong CBD and railway station with Wollongong Hospital, University of Wollongong, the North Beach precinct and the Innovation Campus. On weekends, the Gong Shuttle also operates via North Wollongong station.

It operates every 10 mins during peak times and every 20 mins during off-peak times and on weekends, from 7am to 9:30pm on weekdays and from 8am to 6pm on weekends.

You can hail the Gong Shuttle from dedicated bus stops which show the green 'Gong Shuttle' information, and hop right on.

The Gong Shuttle displays route 55A for services operating anti-clockwise around the loop (eg from Wollongong CBD to North Beach and the Innovation Campus), and 55C for services operating clockwise (eg from Wollongong CBD to the Hospital and University).



## Suburb & Route Index

Suburb	Bus Routes
Albion Park	76, 77
Albion Park Rail	37, 57, 76, 77
Austinmer	1, 1U, 2
Balarang	51
Balgownie	3, 7, 8
Barrack Heights	51, 37, 57, 72, 76
Barrack Point	72
Bellambi	3, 4, 4U, 7, 8
Berkeley	34, 43
Blackbutt	53, 72
Bombo	71
Brownsville	31, 33, 37, 43, 57
Bulli	1, 1U, 2, 4, 4U
Caldenwood	76, 77
Clifton	2
Coalcliff	2
Coledale	2
Coniston	11, 37, 51, 53, 57, 65
Cordeaux Heights	36
Corrimal	1, 1U, 2, 3, 4, 4U, 7, 8
Dapto	31, 33, 37, 43, 57
Fairy Meadow	1, 1U, 2, 3, 4, 4U, 8, 55
Farmborough Heights	35
Figtree	31, 33, 34, 35, 36, 37, 57
Flinders	53
Gwynneville	10, 55
Helensburgh	15
Horsley	31
Kanahooka	33, 43
Keiraville	10, 11, 53
Kembla Grange	31, 33, 37, 43, 57
Kemblawarra	43, 65
Kiama	71
Kiama Downs	71

Suburb	Bus Routes
Koonawarra	33, 43
Lake Heights	34, 43, 65
Lake Illawarra	37, 51, 53, 57
Mangerton	24
Minnamurra	71
Mt Keira	39
Mt Kembla	36
Mt Ousley	6, 7
Mt Pleasant	6
Mt St Thomas	11, 24
Mt Warrigal	51
Nareena Hills	39
North Wollongong	1, 2, 3, 4, 6, 7, 8, 10, 55, 65
Oak Flats	37, 57, 76, 77
Port Kembla	43, 65
Primbee	37, 51, 53, 57
Russell Vale	1, 1U, 2
Scarborough	2
Shell Cove	53
Shellharbour	53, 76
Stanwell Park	2
Stanwell Heights	15
Thirroul	1, 1U, 2
Towradgi	3, 8
Unanderra	31, 33, 34, 35, 36, 37, 57
Univeristy of Wollongong	1U, 4U, 11, 53, 55
Warilla	37, 51, 53, 57, 72
Warrawong	34, 37, 43, 51, 53, 57, 65
West Wollongong	11, 31, 33, 34, 35, 37, 39, 57
Windang	37, 51, 53, 57

Suburb	Bus Routes
Wollongong CBD	1, 2, 3, 4, 6, 7, 8, 10, 11, 24, 31, 33, 34, 35, 36, 37, 39, 51, 53, 55, 57, 65
Wombarra	2
Woonona	1, 1U, 2, 4, 4U
(East) Woonona	4, 4U
Yallah	37, 57

Refer to main map shown over for detailed route information

Refer top right for route information and service frequencies

## University of Wollongong Direct Bus Routes

Suburb	Bus Routes
Austinmer	1U
Bulli	4U
Coniston	11
Figtree	11
Flinders	53
Innovation Campus	55
Shellharbour	53
Thirroul	1U
Warilla	53
Warrawong	53
Windang	53
Wollongong CBD	11, 53, 55
Wollongong Station	11, 53, 55
Woonona	4U

Route	Destination	Peak Hours	Off Peak	Night time	Saturday	Sunday
43	Penrose - Port Kembla via Compton St, Dapto, Koonawarra, Kanahooka, Berkeley and Warrawong	30-60	60	-	60	120
51	Stockland Shellharbour - Wollongong via Mt Warrigal, Warilla, Warrawong and King St *	60	60	120	60	120 (c)
53	Stockland Shellharbour - Wollongong via Flinders, Shell Cove, S'hr Beach, Warilla, Warrawong and King St *	60	60	120	60	120 (c)
57	Lake Link (Clockwise) via Cringila, Warrawong, Stockland Shellharbour, Oak Flats, Dapto, Unanderra and Figtree	60	60	120	60	120
65	Port Kembla - North Beach via Warrawong, Lake Heights, Cringila, Coniston and Wollongong CBD	60	60	-	60	120
71	Kiama - Stockland Shellharbour via Kiama Downs, Minnamurra and Flinders	60	90	-	120	-
72	Stockland Shellharbour - Barrack Point via Barrack Heights and Warilla Grove	-	120	-	-	-
76	Albion Park - Shellharbour Beach via Oak Flats, Stockland S'hr and Warilla	30	60	60	60 (c)	60-120
77	Albion Park - Stockland Shellharbour via Albion Park Rail, Oak Flats and Deakin St	30-60	60	Limited	120	-



- Notes**
- (a) Extends to/from Wollongong CBD
  - (b) Some trips extend to/from University of Wollongong
  - (c) Operates until 8.00pm
  - (d) Limited AM/PM peak service to/from Wollongong
  - \* Selected trips on routes 51 and 53 operate to/from Oak Flats





# Wollongong Bus Map

Effective from: 29 March 2010

GREENS  
NORTHERN COACHES

Dion's  
bus service

PREMIER  
ILLAWARRA



Buses continue to Northern Wollongong (see inset far left)




131500.com.au  
**Transport Info**  
Information for people on the move



**Map Legend**

- Hospital
- Shopping Centres
- Railway Station
- Educational Institutions
- Bus Route
- Limited Service
- Bus Interchange
- Bus Route Terminus

As at March 2010  
Cartography by TransitGraphics



Routes 37 and 57 operate Limited Stops between Unanderra Shops and Wollongong Hospital, stopping at Unanderra Shops, Westfield Figtree and Wollongong Hospital

For more detail, see Wollongong Inset

