

Bus Route Numbers

- 37** **Wollongong Loop** anti-clockwise via Wollongong Hospital, Figtree, Unanderra, Dapto, Albion Park Rail, Oak Flats, Stockland Shellharbour, Warilla, Windang, Warrawong & Wollongong Station. Service operates 7 days.
- 57** **Wollongong Loop** clockwise via Wollongong Station, Warrawong, Windang, Warilla, Stockland Shellharbour, Oak Flats, Albion Park Rail, Dapto, Unanderra, Figtree & Wollongong Hospital. Service operates 7 days.

Look for bus numbers

37
57



LakeLink

Buses Serving

Wollongong
Wollongong Hospital
Figtree
Unanderra
Dapto
Albion Park Rail
Oak Flats
Warilla
Windang
Warrawong
Wollongong Station

See back cover for detailed route descriptions

Price **50c**

Effective from 29 March 2010

Additional Services



There are additional services operating in this area. Please call 131500 or visit Transport Info for details.

This service is operated by



13-23 Investigator Drive
Unanderra NSW 2526
Ph: 4271 1322
www.premierillawarra.com.au
ABN: 27 080 438 562

Your Outer Metropolitan
Region 10 operator



**Route
37****Wollongong Loop (anti-clockwise)**



via Figtree, Unanderra, Dapto, Shellharbour & Windang






Monday to Friday											
map ref	Route	37	37	37	37	37	37	37	37	37	
		am	am	am	am	am	am	am	am	pm	
A	Wollongong (Marine Dr)	6.41	X7.41	X8.41	X9.41	X10.41	X11.41	X12.41	X1.41
B	Wollongong (Burelli St & Keira St)	6.45	7.46	8.46	9.46	10.46	11.46	12.46	1.46
C	Wollongong Hospital (Crown St)	6.49	7.51	8.51	9.51	10.51	11.51	12.51	1.51
D	Figtree (Westfield, Princes Hwy)	U	6.54	7.55	8.55	9.55	10.55	11.55	12.55	1.55
E	Unanderra (Shops, Princes Hwy)	5.51	6.59	7.59	8.59	9.59	10.59	11.59	12.59	1.59
F	Brownsville (Prince Edward Dr & Kanahooka Rd)	5.58	7.06	8.06	9.06	10.06	11.06	12.06	1.06	2.06
G	Dapto (Mall)	6.01	7.09	8.09	9.09	10.09	11.09	12.09	1.09	2.09
H	Dapto (Huntley Rd & Princes Hwy)	6.06	7.15	8.15	9.15	10.15	11.15	12.15	1.15	2.15
I	Albion Park Rail (Railway Station)	5.25	6.13	7.23	8.23	9.23	10.23	11.23	12.23	1.23	2.23
J	Oak Flats (Railway Station)	5.29	6.18	7.29	8.29	9.29	10.29	11.29	12.29	1.29	2.29
K	Oak Flats (The Boulevard & Deakin St)	5.33	6.22	7.33	8.33	9.33	10.33	11.33	12.33	1.33	2.33
L	Shellharbour (Stockland)	6.28	7.41	8.41	9.41	10.41	11.41	12.41	1.41	2.41
M	Warilla Junction	5.43	6.43	7.49	8.49	9.49	10.49	11.49	12.49	1.49	2.49
N	Windang (Bridge, north side)	5.48	6.48	7.54	8.54	9.54	10.54	11.54	12.54	1.54	2.54
O	Primbee (Public School)	5.56	6.56	8.03	9.03	10.03	11.03	12.03	1.03	2.03	3.03
P	Warrawong (Westfield)	6.00	7.00	8.07	9.07	10.07	11.07	12.07	1.07	2.07	3.07
Q	Lake Heights (Lake Ave & Flagstaff Rd)	6.06	7.07	8.14	9.14	10.14	11.14	12.14	1.14	2.14	3.14
R	Wollongong (Swan St & Corrimal St)	6.16	7.18	8.25	9.25	10.25	11.25	12.25	1.25	2.25	3.25
S	Wollongong (Railway Station)	6.22	7.24	8.31	9.31	10.31	11.31	12.31	1.31	2.31	3.31


Monday to Friday (cont...)							
map ref	Route	37	37	37	37	37	
		pm	pm	pm	pm	pm	
A	Wollongong (Marine Dr)	X2.41	X3.41	X4.41	X5.41	X6.41	9.41
B	Wollongong (Burelli St & Keira St)	2.46	3.46	4.46	5.46	6.46	9.46
C	Wollongong Hospital (Crown St)	2.51	3.51	4.51	5.51	6.51	9.51
D	Figtree (Westfield, Princes Hwy)	2.55	3.55	4.55	5.55	6.55	9.55
E	Unanderra (Shops, Princes Hwy)	2.59	3.59	4.59	5.59	6.59	9.59
F	Brownsville (Prince Edward Dr & Kanahooka Rd)	3.06	4.06	5.06	6.06	7.06	10.06
G	Dapto (Mall)	3.09	4.09	5.09	6.09	7.09	10.09
H	Dapto (Huntley Rd & Princes Hwy)	3.15	4.15	5.15	6.15	7.15	10.15
I	Albion Park Rail (Railway Station)	3.23	4.23	5.23	6.23	7.23	10.23
J	Oak Flats (Railway Station)	3.29	4.29	5.29	6.29	7.29	10.29
K	Oak Flats (The Boulevard & Deakin St)	3.33	4.33	5.33	6.33	7.33	10.33
L	Shellharbour (Stockland)	3.41	4.41	5.41	6.41	7.41	10.41
M	Warilla Junction	3.49	4.49	5.49	6.49	7.49	10.49
N	Windang (Bridge, north side)	3.54	4.54	5.54	6.54	7.54	10.54
O	Primbee (Public School)	4.03	5.03	6.03	7.03	8.02	11.01
P	Warrawong (Westfield)	4.07	5.07	6.07	7.07	8.06	11.05
Q	Lake Heights (Lake Ave & Flagstaff Rd)	4.14	5.14	6.14	7.14	8.12	11.11
R	Wollongong (Swan St & Corrimal St)	4.25	5.25	6.26	7.25	8.22	11.21
S	Wollongong (Railway Station)	4.31	5.31	6.31	7.31	8.28	11.27








i For Sundays and Public Holidays timetables see page 4.**i** Route map this way →

Saturday											
map ref	Route	37	37	37	37	37	37	37	37	37	
		am	am	am	am	am	am	pm	pm	pm	
A	Wollongong (Marine Dr)	X7.42	X8.41	X9.41	X10.41	X11.41	X12.41	X1.41	X2.41	X3.41
B	Wollongong (Burelli St & Keira St)	7.47	8.46	9.46	10.46	11.46	12.46	1.46	2.46	3.46
C	Wollongong Hospital (Crown St)	7.51	8.51	9.51	10.51	11.51	12.51	1.51	2.51	3.51
D	Figtree (Westfield, Princes Hwy)	7.55	8.55	9.55	10.55	11.55	12.55	1.53	2.53	3.53
E	Unanderra (Shops, Princes Hwy)	7.59	8.59	9.59	10.59	11.59	12.59	1.59	2.59	3.59
F	Brownsville (Prince Edward Dr & Kanahooka Rd)	8.06	9.06	10.06	11.06	12.06	1.06	2.06	3.06	4.06
G	Dapto (Mall)	8.09	9.09	10.09	11.09	12.09	1.09	2.09	3.09	4.09
H	Dapto (Huntley Rd & Princes Hwy)	8.15	9.15	10.15	11.15	12.15	1.15	2.15	3.15	4.15
I	Albion Park Rail (Railway Station)	7.23	8.23	9.23	10.23	11.23	12.23	1.23	2.23	3.23	4.23
J	Oak Flats (Railway Station)	7.29	8.29	9.29	10.29	11.29	12.29	1.29	2.29	3.29	4.29
K	Oak Flats (The Boulevard & Deakin St)	7.33	8.33	9.33	10.33	11.33	12.33	1.33	2.33	3.33	4.33
L	Shellharbour (Stockland)	7.41	8.41	9.41	10.41	11.41	12.41	1.41	2.41	3.41	4.41
M	Warilla Junction	7.49	8.49	9.49	10.49	11.49	12.49	1.49	2.49	3.49	4.49
N	Windang (Bridge, north side)	7.54	8.54	9.54	10.54	11.54	12.54	1.54	2.54	3.54	4.54
O	Primbee (Public School)	8.03	9.03	10.03	11.03	12.03	1.03	2.03	3.03	4.03	5.03
P	Warrawong (Westfield)	8.07	9.07	10.07	11.07	12.07	1.07	2.07	3.07	4.07	5.07
Q	Lake Heights (Lake Ave & Flagstaff Rd)	8.14	9.14	10.14	11.14	12.14	1.14	2.14	3.14	4.14	5.14
R	Wollongong (Swan St & Corrimal St)	8.25	9.25	10.25	11.25	12.25	1.25	2.25	3.25	4.25	5.25
S	Wollongong (Railway Station)	8.31	9.31	10.31	11.31	12.31	1.31	2.31	3.31	4.31	5.31

Saturday (cont...)				
map ref	Route	37	37	37
		pm	pm	pm
A	Wollongong (Marine Dr)	X4.41	5.41
B	Wollongong (Burelli St & Keira St)	4.46	5.46
C	Wollongong Hospital (Crown St)	4.51	5.51
D	Figtree (Westfield, Princes Hwy)	4.53	5.53
E	Unanderra (Shops, Princes Hwy)	4.59	5.59
F	Brownsville (Prince Edward Dr & Kanahooka Rd)	5.06	6.06
G	Dapto (Mall)	5.09	6.09
H	Dapto (Huntley Rd & Princes Hwy)	5.15	6.15
I	Albion Park Rail (Railway Station)	5.23	6.23
J	Oak Flats (Railway Station)	5.29	6.29	10.33
K	Oak Flats (The Boulevard & Deakin St)	5.33	6.33	10.37
L	Shellharbour (Stockland)	5.41	6.41
M	Warilla Junction	5.49	6.49	10.47
N	Windang (Bridge, north side)	5.54	6.54	10.52
O	Primbee (Public School)	6.03	7.03	11.00
P	Warrawong (Westfield)	6.07	7.07	11.04
Q	Lake Heights (Lake Ave & Flagstaff Rd)	6.14	7.13	11.10
R	Wollongong (Swan St & Corrimal St)	6.25	7.23	11.20
S	Wollongong (Railway Station)	6.31	7.29	11.26

Explanations

- U** – Bus commences from Unanderra Shops and diverts via Mount Warrigal.
- X** – Express service. Stops at all stops to Piccadilly then only at Wollongong Hospital, Westfield Figtree, Unanderra Shops then all stops.
- – Bus does not operate past this timing point.
-  – This service is usually operated by a wheelchair accessible bus.

Sundays & Public Holidays								
map ref	Route	37	37	37	37	37	37	37
		am	am	am	pm	pm	pm	pm
A	Wollongong (Marine Dr)	8.17	10.17	12.17	2.17	4.17	6.17
B	Wollongong (Burelli St & Keira St)	8.22	10.22	12.22	2.22	4.22	6.22
C	Wollongong Hospital (Crown St)	8.26	10.26	12.26	2.26	4.26	6.26
D	Figtree (Westfield, Princes Hwy)	8.31	10.31	12.31	2.31	4.31	6.31
E	Unanderra (Shops, Princes Hwy)	8.37	10.37	12.37	2.31	4.31	6.31
F	Brownsville (Prince Edward Dr & Kanahooka Rd)	8.44	10.44	12.44	2.44	4.44	6.44
G	Dapto (Mall)	8.47	10.47	12.47	2.47	4.47	6.47
H	Dapto (Huntley Rd & Princes Hwy)	8.52	10.52	12.52	2.52	4.52	6.52
I	Albion Park Rail (Railway Station)	7.00	9.00	11.00	1.00	3.00	5.00	7.00
J	Oak Flats (Railway Station)	7.06	9.06	11.06	1.06	3.06	5.06	7.06
K	Oak Flats (The Boulevard & Deakin St)	7.10	9.10	11.10	1.10	3.10	5.10	7.10
L	Shellharbour (Stockland)	7.18	9.18	11.18	1.18	3.18	5.18	7.18
M	Warilla Junction	7.26	9.26	11.26	1.26	3.26	5.26	7.26
N	Windang (Bridge, north side)	7.31	9.31	11.31	1.31	3.31	5.31	7.31
O	Primbee (Public School)	7.39	9.39	11.39	1.39	3.39	5.39	7.39
P	Warrawong (Westfield)	7.43	9.43	11.43	1.43	3.43	5.43	7.43
Q	Lake Heights (Lake Ave & Flagstaff Rd)	7.49	9.49	11.49	1.49	3.49	5.49	7.49
R	Wollongong (Swan St & Corrimal St)	8.00	10.00	12.00	2.00	4.00	6.00	8.00
S	Wollongong (Railway Station)	8.06	10.06	12.06	2.06	4.06	6.06	8.06



Looking to move your group around town, on a tour or for a long distance trip?

Our range of buses and coaches are available every day of the year and are seat belt, toilet and video equipped with air conditioning!

So no matter what the occasion, our fleet is available to transport you in comfort, safety and style!

Call 4271 1322 and speak to our experienced charter staff.









PREMIER
ILLAWARRA





change the way you travel today

i The Sunday timetable operates on all Public Holidays except New Year's Day, Good Friday, Christmas Day and Boxing Day. Please contact our office on 4271 1322 for information on these services.


i Route map this way →

i For Monday–Saturday timetables see pages 2 & 3.

Monday to Friday											
map ref	Route	57	57	57	57	57	57	57	57		
		am	am	am	am	am	pm	pm	pm		
S	Wollongong (Railway Station)	X5.58	X7.06	X8.06	X9.08	X10.08	X11.08	X12.08	X1.08	X2.08	X3.08
R	Wollongong (Swan St & Corrimal St)	6.04	7.13	8.13	9.16	10.16	11.16	12.16	1.16	2.16	3.16
Q	Lake Heights (Lake Ave & Flagstaff Rd)	6.14	7.23	8.24	9.27	10.27	11.27	12.27	1.27	2.27	3.27
P	Warrawong (Westfield)	6.20	7.29	8.31	9.34	10.34	11.34	12.34	1.34	2.34	3.34
O	Primbee (Public School)	6.24	7.33	8.35	9.38	10.38	11.38	12.38	1.38	2.38	3.38
N	Windang (Bridge, north side)	6.32	7.41	8.44	9.47	10.47	11.47	12.47	1.47	2.47	3.47
M	Warilla Junction	D6.37	7.46	8.49	9.52	10.52	11.52	12.52	1.52	2.52	3.52
L	Shellharbour (Stockland)	6.52	7.52	8.55	9.58	10.58	11.58	12.58	1.58	2.58	3.58
K	Oak Flats (The Boulevard & Deakin St)	6.59	8.00	9.03	10.06	11.06	12.06	1.06	2.06	3.06	4.06
J	Oak Flats (Railway Station)	7.03	8.04	9.07	10.10	11.10	12.10	1.10	2.10	3.10	4.10
I	Albion Park Rail (Railway Station)	7.09	8.10	9.13	10.16	11.16	12.16	1.16	2.16	3.16	4.16
H	Dapto (Huntley Rd & Princes Hwy)	7.17	8.18	9.21	10.24	11.24	12.24	1.24	2.24	3.24	4.24
G	Dapto (Mall)	7.23	8.24	9.27	10.30	11.30	12.30	1.30	2.30	3.30	4.30
F	Brownsville (Prince Edward Dr & Kanahooka Rd)	7.26	8.27	9.30	10.33	11.33	12.33	1.33	2.33	3.33	4.33
E	Unanderra (Shops, Princes Hwy)	X7.33	X8.34	X9.37	X10.40	X11.40	X12.40	X1.40	X2.40	X3.40	X4.40
D	Figtree (Westfield, Princes Hwy)	X7.37	X8.39	X9.41	X10.44	X11.44	X12.44	X1.44	X3.44	X3.44	X4.44
C	Wollongong Hospital (Crown St)	7.41	8.44	9.45	10.48	11.48	12.48	1.48	2.48	3.48	4.48
A	Wollongong (Marine Dr)	7.49	8.52	9.53	10.56	11.56	12.56	1.56	2.56	3.56	4.56

Monday to Friday (cont...)						
map ref	Route	57	57	57	57	
		pm	pm	pm	pm	
S	Wollongong (Railway Station)	X4.08	5.08	6.08	8.08	11.32
R	Wollongong (Swan St & Corrimal St)	4.16	5.16	6.16	8.15	11.38
Q	Lake Heights (Lake Ave & Flagstaff Rd)	4.27	5.27	6.27	8.25	11.48
P	Warrawong (Westfield)	4.34	5.34	6.34	8.31	11.53
O	Primbee (Public School)	4.38	5.38	6.38	8.35	11.57
N	Windang (Bridge, north side)	4.47	5.47	6.47	8.43	12.05
M	Warilla Junction	4.52	5.52	6.52	8.48	12.10
L	Shellharbour (Stockland)	4.58	5.58	6.58	8.54
K	Oak Flats (The Boulevard & Deakin St)	5.06	6.06	7.06	9.01	12.19
J	Oak Flats (Railway Station)	5.10	6.10	7.10	9.05	12.23
I	Albion Park Rail (Railway Station)	5.16	6.16	7.16	9.11	12.28
H	Dapto (Huntley Rd & Princes Hwy)	5.24	6.24	7.24	9.18	12.34
G	Dapto (Mall)	5.30	6.30	7.30	9.23	12.38
F	Brownsville (Prince Edward Dr & Kanahooka Rd)	5.33	6.33	7.33	9.26	12.41
E	Unanderra (Shops, Princes Hwy)	X5.40	X6.40	X7.40	9.33	12.47
D	Figtree (Westfield, Princes Hwy)	X5.44	X6.44	X7.44	9.38	T
C	Wollongong Hospital (Crown St)	5.48	6.48	7.48	9.43
A	Wollongong (Marine Dr)	5.56	6.55	7.55	9.50

Explanations

- D – Bus diverts via Landy Dr & Henricks Pde, Mount Warrigal at 6.46am.
- T – Bus terminates at Unanderra Shops.
- X – Express service. Stops at all stops to Unanderra Shops then only at Westfield Figtree, Wollongong Hospital then all stops.
- – Bus does not operate past this timing point.
-  – This service is usually operated by a wheelchair accessible bus.

**Route
57****Wollongong Loop (clockwise)**

via Windang, Shellharbour, Dapto, Unanderra & Figtree







PREMIER
ILLAWARRA

Saturday											
map ref	Route	57	57	57	57	57	57	57	57	57	
		am	am	am	am	am	pm	pm	pm	pm	
S	Wollongong (Railway Station)	X7.06	X8.06	X9.08	X10.08	X11.08	X12.08	X1.08	X2.08	X3.08	X4.08
R	Wollongong (Swan St & Corrimal St)	7.13	8.13	9.16	10.16	11.16	12.16	1.16	2.16	3.16	4.16
Q	Lake Heights (Lake Ave & Flagstaff Rd)	7.23	8.24	9.27	10.27	11.27	12.27	1.27	2.27	3.27	4.27
P	Warrawong (Westfield)	7.29	8.31	9.34	10.34	11.34	12.34	1.34	2.34	3.34	4.34
O	Primbee (Public School)	7.33	8.35	9.38	10.38	11.38	12.38	1.38	2.38	3.38	4.38
N	Windang (Bridge, north side)	7.41	8.44	9.47	10.47	11.47	12.47	1.47	2.47	3.47	4.47
M	Warilla Junction	7.46	8.49	9.52	10.52	11.52	12.52	1.52	2.52	3.52	4.52
L	Shellharbour (Stockland)	7.52	8.55	9.58	10.58	11.58	12.58	1.58	2.58	3.58	4.58
K	Oak Flats (The Boulevarde & Deakin St)	8.00	9.03	10.06	11.06	12.06	1.06	2.06	3.06	4.06	5.06
J	Oak Flats (Railway Station)	8.04	9.07	10.10	11.10	12.10	1.10	2.10	3.10	4.10	5.10
I	Albion Park Rail (Railway Station)	8.10	9.13	10.16	11.16	12.16	1.16	2.16	3.16	4.16	5.16
H	Dapto (Huntley Rd & Princes Hwy)	8.18	9.21	10.24	11.24	12.24	1.24	2.24	3.24	4.24	5.24
G	Dapto (Mall)	8.24	9.27	10.30	11.30	12.30	1.30	2.30	3.30	4.30	5.30
F	Brownsville (Prince Edward Dr & Kanahooka Rd)	8.27	9.30	10.33	11.33	12.33	1.33	2.33	3.33	4.33	5.33
E	Unanderra (Shops, Princes Hwy)	X8.34	X9.37	X10.40	X11.40	X12.40	X1.40	X2.40	X3.40	X4.40	X5.40
D	Figtree (Westfield, Princes Hwy)	X8.39	X9.41	X10.44	X11.44	X12.44	X1.44	X2.44	X3.44	X4.44	X5.44
C	Wollongong Hospital (Crown St)	8.44	9.45	10.48	11.48	12.48	1.48	2.48	3.48	4.48	5.48
A	Wollongong (Marine Dr)	8.52	9.53	10.56	11.56	12.56	1.56	2.56	3.56	4.56	5.56


Saturday (cont...)				
map ref	Route	57	57	
		pm	pm	
S	Wollongong (Railway Station)	X5.08	6.08	11.32
R	Wollongong (Swan St & Corrimal St)	5.16	6.16	11.38
Q	Lake Heights (Lake Ave & Flagstaff Rd)	5.27	6.27	11.48
P	Warrawong (Westfield)	5.34	6.34	11.53
O	Primbee (Public School)	5.38	6.38	11.57
N	Windang (Bridge, north side)	5.47	6.47	12.05
M	Warilla Junction	5.52	6.52	12.10
L	Shellharbour (Stockland)	5.58	6.58
K	Oak Flats (The Boulevarde & Deakin St)	6.06	7.06	12.19
J	Oak Flats (Railway Station)	6.10	7.10	12.23
I	Albion Park Rail (Railway Station)	6.16	7.16	12.28
H	Dapto (Huntley Rd & Princes Hwy)	6.24	7.24	12.34
G	Dapto (Mall)	6.30	7.30	12.38
F	Brownsville (Prince Edward Dr & Kanahooka Rd)	6.33	7.33	12.41
E	Unanderra (Shops, Princes Hwy)	X6.40	7.40	12.47
D	Figtree (Westfield, Princes Hwy)	X6.44	7.45	T
C	Wollongong Hospital (Crown St)	6.48	7.49
A	Wollongong (Marine Dr)	6.55	7.56


i The Sunday timetable operates on all Public Holidays except New Year's Day, Good Friday, Christmas Day and Boxing Day. Please contact our office on 4271 1322 for information on these services.

i For weekday timetables see page 5.







Sunday & Public Holidays							
map ref	Route	57	57	57	57	57	57
		am	am	pm	pm	pm	pm
S	Wollongong (Railway Station)	9.10	11.10	1.10	3.10	5.10	7.40
R	Wollongong (Swan St & Corrimal St)	9.17	11.17	1.17	3.17	5.17	7.47
Q	Lake Heights (Lake Ave & Flagstaff Rd)	9.27	11.27	1.27	3.27	5.27	7.57
P	Warrawong (Westfield)	9.33	11.33	1.33	3.33	5.33	8.03
O	Primbee (Public School)	9.37	11.37	1.37	3.37	5.37	8.07
N	Windang (Bridge, north side)	9.45	11.45	1.45	3.45	5.45	8.15
M	Warilla Junction	9.50	11.50	1.50	3.50	5.50	8.20
L	Shellharbour (Stockland)	9.56	11.56	1.56	3.56	5.56	8.26
K	Oak Flats (The Boulevard & Deakin St)	10.04	12.04	2.04	4.04	6.04	8.33
J	Oak Flats (Railway Station)	10.08	12.08	2.08	4.08	6.08	8.37
I	Albion Park Rail (Railway Station)	10.14	12.14	2.14	4.14	6.14	8.43
H	Dapto (Huntley Rd & Princes Hwy)	10.22	12.22	2.22	4.22	6.22	8.51
G	Dapto (Mall)	10.27	12.27	2.27	4.27	6.27	8.56
F	Brownsville (Prince Edward Dr & Kanahooka Rd)	10.30	12.30	2.30	4.30	6.30	8.59
E	Unanderra (Shops, Princes Hwy)	10.37	12.37	2.37	4.37	6.37	9.06
D	Figtree (Westfield, Princes Hwy)	10.43	12.43	2.43	4.43	6.43	9.11
C	Wollongong Hospital (Crown St)	10.48	12.48	2.48	4.48	6.48	9.16
A	Wollongong (Marine Dr)	10.55	12.55	2.55	4.55	6.55	9.23

Explanations

- T** – Bus terminates at Unanderra Shops.
- X** – Express service. Stops at all stops to Unanderra Shops then only at Westfield Figtree, Wollongong Hospital then all stops.
- – Bus does not operate past this timing point.
-  – This service is usually operated by a wheelchair accessible bus.

 Route map this way →

Legend

-  Bus Route
-  Railway Line
-  Bus Route Number
-  Educational Institution
-  Shopping Centre
-  Hospital



37 Anti-clockwise loop
57 Clockwise loop

37 Anti-clockwise loop
57 Clockwise loop

37 Anti-clockwise loop
57 Clockwise loop

37 Anti-clockwise loop
57 Clockwise loop

Street Legend

1. New Lake Entrance Rd
2. Leamington Rd
3. David Ave
4. Lake Entrance Rd
5. Government Rd

How to use this timetable

1. Using the route map provided, find the two timing points you are located between.
2. Locate these two timing points on the timetables.
3. Your bus is scheduled to arrive between the times shown for these points. For example, if your bus stop is situated between timing points **A** and **B** on the map, then the bus is scheduled to arrive between the time listed for **A** and the time listed for **B**.

Late running buses

While every effort is made to run services on time, occasionally, due to circumstances beyond our control, our buses may run behind schedule. You can rest assured that in these instances, every effort will be made to regain timetabled running as soon as possible.

Wheelchair accessible buses

The services shown with a wheelchair symbol in this timetable are scheduled to operate using one of our low floor accessible buses. However, occasionally due to operational requirements we cannot guarantee that the service will operate using a wheelchair accessible bus. Please call the office during business hours to confirm your travel needs.

Large format timetables

Copies of large format timetables are available by visiting the timetable section of our website.
www.premierillawarra.com.au

Additional information

To conserve paper and protect the environment we have printed a limited number of copies of this timetable. If you do not need this timetable, pass it on to friends or return it for re-distribution. Thank you.


Premier Illawarra reserves the right to amend this timetable without prior notice. To ensure that problems do not occur due to amendments, please consult us if you have not used our services for a while.

In the interests of our passengers, please refrain from smoking, eating, drinking or playing loud music on our buses.



1 Bus
=

50 less cars



**Reduce greenhouse
gas emissions by
catching
a bus or train**

Fewer cars on the road
will lead to less traffic,
noise and congestion
on Wollongong's roads.

PREMIER
ILLAWARRA

 131500.com.au
Transport Info