

## Bus Route Numbers

**10** Wollongong to West Wollongong Loop via Gwynneville & Keiraville.  
Service operates 7 days.

**11** Wollongong to University via Coniston, Figtree, West Wollongong & Keiraville.  
Service operates 7 days.

**24** Wollongong to Figtree via Mangerton.  
Service operates 7 days.

**39** Wollongong to Figtree via Wollongong Hospital & Mount Keira.  
Service operates 7 days.

Look for bus numbers

**10**

**11**

**24**

**39**



## Figtree District

Buses Serving

Wollongong

Gwynneville

Keiraville

West Wollongong

Coniston

Figtree

University

Mangerton

Wollongong Hospital

Mount Keira

See back cover for detailed route descriptions

Price 50c

Effective from 29 March 2010

## Additional Services



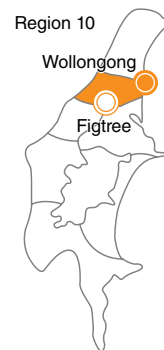
There are additional services operating in this area. Please call 131500 or visit Transport Info for details.

## This service is operated by



13-23 Investigator Drive  
Unanderra NSW 2526  
Ph: 4271 1322  
[www.premierillawarra.com.au](http://www.premierillawarra.com.au)  
ABN: 27 080 438 562

Your Outer Metropolitan  
Region 10 operator



**Monday to Friday**

| map ref  | Route  |       |       |      |      |      |      |       |       |       |       |      |      |
|----------|--|-------|-------|------|------|------|------|-------|-------|-------|-------|------|------|
|          |  | 10    | 10    | 10   | 10   | 10   | 10   | 10    | 10    | 10    | 10    | 10   | 10   |
|          |  | am    | am    | am   | am   | am   | am   | am    | am    | am    | pm    | pm   | pm   |
| <b>A</b> | <b>Wollongong</b> (Marine Dr)                      | ....  | ....  | .... | 7.43 | .... | 8.39 | 9.39  | 10.39 | 11.39 | 12.39 | 1.39 | 2.39 |
| <b>B</b> | <b>Wollongong</b> (Burelli St & Keira St)          | ....  | ....  | .... | 7.48 | .... | 8.46 | 9.46  | 10.46 | 11.46 | 12.46 | 1.46 | 2.46 |
| <b>C</b> | <b>Gwynneville</b> (Post Office)                   | ....  | ....  | .... | 7.57 | .... | 8.56 | 9.56  | 10.56 | 11.56 | 12.56 | 1.56 | 2.56 |
| <b>D</b> | <b>West Wollongong</b> (Parsons St & Armstrong St) | U6.09 | U6.41 | 7.32 | 8.03 | 8.30 | 9.02 | 10.02 | 11.02 | 12.02 | 1.02  | 2.02 | 3.02 |
| <b>C</b> | <b>Gwynneville</b> (Post Office)                   | 6.15  | 6.47  | 7.39 | 8.09 | 8.37 | 9.09 | 10.09 | 11.09 | 12.09 | 1.09  | 2.09 | 3.09 |
| <b>B</b> | <b>Wollongong</b> (Burelli St & Keira St)          | T6.22 | T6.55 | 7.49 | 8.19 | 8.47 | 9.19 | 10.19 | 11.19 | 12.19 | 1.19  | 2.19 | 3.19 |
| <b>A</b> | <b>Wollongong</b> (Marine Dr)                      | ....  | ....  | 7.54 | 8.24 | 8.52 | 9.24 | 10.24 | 11.24 | 12.24 | 1.24  | 2.24 | 3.24 |

**Monday to Friday (cont...)**

| map ref  | Route  |      |      |      |      |
|----------|--|------|------|------|------|
|          |  | 10   | 10   | 10   | 10   |
|          |  | pm   | pm   | pm   | pm   |
| <b>A</b> | <b>Wollongong</b> (Marine Dr)                      | 3.39 | 4.39 | 5.39 | 6.39 |
| <b>B</b> | <b>Wollongong</b> (Burelli St & Keira St)          | 3.46 | 4.46 | 5.46 | 6.44 |
| <b>C</b> | <b>Gwynneville</b> (Post Office)                   | 3.56 | 4.56 | 5.56 | 6.53 |
| <b>D</b> | <b>West Wollongong</b> (Parsons St & Armstrong St) | 4.02 | 5.02 | 6.02 | 6.58 |
| <b>C</b> | <b>Gwynneville</b> (Post Office)                   | 4.09 | 5.09 | 6.09 | .... |
| <b>B</b> | <b>Wollongong</b> (Burelli St & Keira St)          | 4.19 | 5.19 | 6.19 | .... |
| <b>A</b> | <b>Wollongong</b> (Marine Dr)                      | 4.24 | 5.24 | 6.24 | .... |

**Explanations**

- T** – Bus continues to Piccadilly via Crown St.
- U** – Bus commences from University and travels via Northfields Ave and Robsons Rd.
- .... – Bus does not operate past this timing point.
- This service is usually operated by a wheelchair accessible bus.

For route map see page 3.

**Saturday**

| map ref  | Route  |      |      |      |       |       |       |       |      |      |      |      |      |
|----------|--|------|------|------|-------|-------|-------|-------|------|------|------|------|------|
|          |  | 10   | 10   | 10   | 10    | 10    | 10    | 10    | 10   | 10   | 10   | 10   | 10   |
|          |  | am   | am   | am   | am    | am    | am    | pm    | pm   | pm   | pm   | pm   | pm   |
| <b>A</b> | <b>Wollongong</b> (Marine Dr)                      | .... | .... | 8.39 | 9.39  | 10.39 | 11.39 | 12.39 | 1.39 | 2.39 | 3.39 | 4.39 | 5.39 |
| <b>B</b> | <b>Wollongong</b> (Burelli St & Keira St)          | .... | .... | 8.46 | 9.46  | 10.46 | 11.46 | 12.46 | 1.46 | 2.46 | 3.46 | 4.46 | 5.46 |
| <b>C</b> | <b>Gwynneville</b> (Post Office)                   | .... | .... | 8.56 | 9.56  | 10.56 | 11.56 | 12.56 | 1.56 | 2.56 | 3.56 | 4.56 | 5.55 |
| <b>D</b> | <b>West Wollongong</b> (Parsons St & Armstrong St) | 7.30 | 8.36 | 9.02 | 10.02 | 11.02 | 12.02 | 1.02  | 2.02 | 3.02 | 4.02 | 5.02 | 6.00 |
| <b>C</b> | <b>Gwynneville</b> (Post Office)                   | 7.36 | 8.43 | 9.09 | 10.09 | 11.09 | 12.09 | 1.09  | 2.09 | 3.09 | 4.09 | 5.09 | 6.07 |
| <b>B</b> | <b>Wollongong</b> (Burelli St & Keira St)          | 7.45 | 8.53 | 9.19 | 10.19 | 11.19 | 12.19 | 1.19  | 2.19 | 3.19 | 4.19 | 5.19 | 6.16 |
| <b>A</b> | <b>Wollongong</b> (Marine Dr)                      | 7.50 | 8.58 | 9.24 | 10.24 | 11.24 | 12.24 | 1.24  | 2.24 | 3.24 | 4.24 | 5.24 | 6.20 |

**Sundays & Public Holidays**

| map ref  | Route  |      |       |       |      |      |      |
|----------|--|------|-------|-------|------|------|------|
|          |  | 10   | 10    | 10    | 10   | 10   | 10   |
|          |  | am   | am    | am    | pm   | pm   | pm   |
| <b>A</b> | <b>Wollongong</b> (Marine Dr)                      | .... | 9.41  | 11.41 | 1.41 | 3.41 | 5.41 |
| <b>B</b> | <b>Wollongong</b> (Burelli St & Keira St)          | .... | 9.46  | 11.46 | 1.46 | 3.46 | 5.46 |
| <b>C</b> | <b>Gwynneville</b> (Post Office)                   | .... | 9.55  | 11.55 | 1.55 | 3.55 | 5.55 |
| <b>D</b> | <b>West Wollongong</b> (Parsons St & Armstrong St) | 8.00 | 10.00 | 12.00 | 2.00 | 4.00 | 6.00 |
| <b>C</b> | <b>Gwynneville</b> (Post Office)                   | 8.06 | 10.06 | 12.06 | 2.06 | 4.06 | 6.06 |
| <b>B</b> | <b>Wollongong</b> (Burelli St & Keira St)          | 8.15 | 10.15 | 12.15 | 2.15 | 4.15 | 6.15 |
| <b>A</b> | <b>Wollongong</b> (Marine Dr)                      | 8.19 | 10.19 | 12.19 | 2.19 | 4.19 | 6.19 |

The Sunday timetable operates on all Public Holidays except New Year's Day, Good Friday, Christmas Day and Boxing Day. Please contact our office on 4271 1322 for information on these services.



Route

10/11/24/39

# Bus Route Map



## Legend

— Bus Route

—+— Railway Line

**10** Bus Route Number

**S** Educational Institution

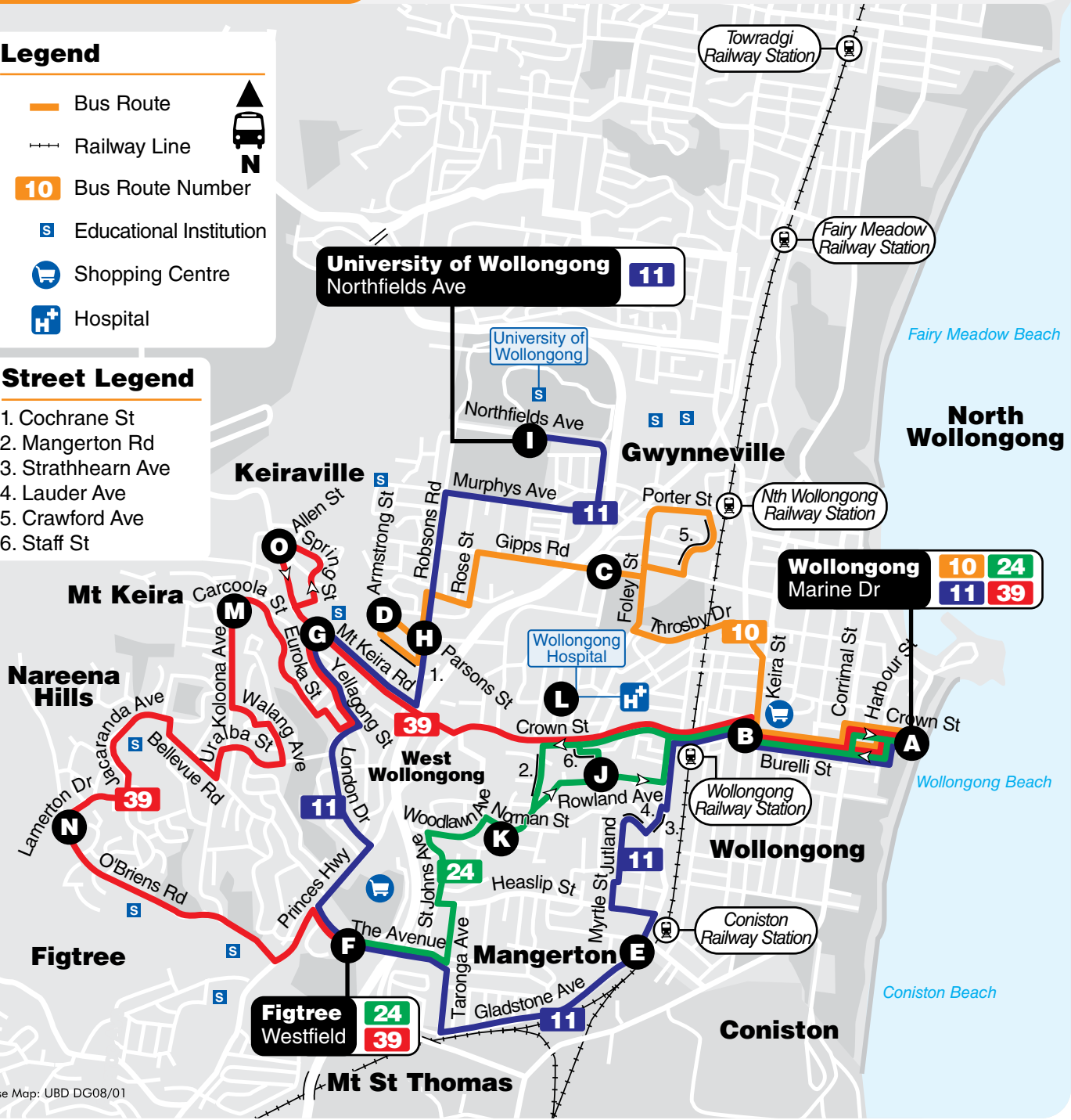
**🛒** Shopping Centre

**H+** Hospital



## Street Legend

1. Cochrane St
2. Mangerton Rd
3. Strathhearn Ave
4. Lauder Ave
5. Crawford Ave
6. Staff St



**University of Wollongong**  
Northfields Ave

|    |
|----|
| 11 |
|----|

**Wollongong**  
Marine Dr

|    |    |
|----|----|
| 10 | 24 |
| 11 | 39 |

**Figtree**  
Westfield

|    |
|----|
| 24 |
| 39 |

**Route  
11**

# Wollongong to University

via Coniston, Figtree & West Wollongong



| Monday to Friday |  |      |      |       |       |       |       |      |      |      |      |      |      |
|------------------|--|------|------|-------|-------|-------|-------|------|------|------|------|------|------|
| map ref          | Route  | 11   | 11   | 11    | 11    | 11    | 11    | 11   | 11   | 11   | 11   | 11   |      |
|                  |  | am   | am   | am    | am    | am    | pm    | pm   | pm   | pm   | pm   | pm   |      |
| <b>A</b>         | <b>Wollongong</b> (Marine Dr)                      | 7.31 | 8.28 | 9.28  | 10.28 | 11.28 | 12.28 | 1.28 | 2.28 | 3.28 | 4.28 | 5.28 | 6.28 |
| <b>B</b>         | <b>Wollongong</b> (Burelli St & Keira St)          | 7.38 | 8.35 | 9.35  | 10.35 | 11.35 | 12.35 | 1.35 | 2.35 | 3.35 | 4.35 | 5.35 | 6.35 |
| <b>E</b>         | <b>Coniston</b> (Shops)                            | 7.46 | 8.43 | 9.43  | 10.43 | 11.43 | 12.43 | 1.43 | 2.43 | 3.43 | 4.43 | 5.43 | 6.42 |
| <b>F</b>         | <b>Figtree</b> (Westfield, The Avenue)             | 7.53 | 8.50 | 9.50  | 10.50 | 11.50 | 12.50 | 1.50 | 2.50 | 3.50 | 4.50 | 5.50 | 6.48 |
| <b>G</b>         | <b>Mount Keira</b> (Yellagong St & Mount Keira Rd) | 8.02 | 8.59 | 9.59  | 10.59 | 11.59 | 12.59 | 1.59 | 2.59 | 3.59 | 4.59 | 5.59 | 6.56 |
| <b>H</b>         | <b>West Wollongong</b> (Parsons St & Robsons Rd)   | 8.06 | 9.03 | 10.03 | 11.03 | 12.03 | 1.03  | 2.03 | 3.03 | 4.03 | 5.03 | 6.03 | 7.02 |
| <b>I</b>         | <b>University of Wollongong</b> (Northfields Ave)  | 8.13 | 9.10 | 10.10 | 11.10 | 12.10 | 1.10  | 2.10 | 3.10 | 4.10 | 5.10 | 6.10 | 7.08 |

| Monday to Friday (cont...) |  |      |
|----------------------------|--|------|
| map ref                    | Route  | 11   |
|                            |  | pm   |
| <b>A</b>                   | <b>Wollongong</b> (Marine Dr)                      | 7.30 |
| <b>B</b>                   | <b>Wollongong</b> (Burelli St & Keira St)          | 7.35 |
| <b>E</b>                   | <b>Coniston</b> (Shops)                            | 7.42 |
| <b>F</b>                   | <b>Figtree</b> (Westfield, The Avenue)             | 7.48 |
| <b>G</b>                   | <b>Mount Keira</b> (Yellagong St & Mount Keira Rd) | .... |
| <b>H</b>                   | <b>West Wollongong</b> (Parsons St & Robsons Rd)   | .... |
| <b>I</b>                   | <b>University of Wollongong</b> (Northfields Ave)  | .... |

## Explanations

- S** – Bus operates via Smiths Hill High School on school days only.
- .... – Bus does not operate past this timing point.
- This service is usually operated by a wheelchair accessible bus.

| Saturday |  |      |      |       |       |       |       |      |      |      |      |      |
|----------|--|------|------|-------|-------|-------|-------|------|------|------|------|------|
| map ref  | Route  | 11   | 11   | 11    | 11    | 11    | 11    | 11   | 11   | 11   | 11   |      |
|          |  | am   | am   | am    | am    | am    | pm    | pm   | pm   | pm   | pm   |      |
| <b>A</b> | <b>Wollongong</b> (Marine Dr)                      | 7.31 | 8.28 | 9.28  | 10.28 | 11.28 | 12.28 | 1.28 | 2.28 | 3.28 | 4.28 | 5.28 |
| <b>B</b> | <b>Wollongong</b> (Burelli St & Keira St)          | 7.36 | 8.35 | 9.35  | 10.35 | 11.35 | 12.35 | 1.35 | 2.35 | 3.35 | 4.35 | 5.35 |
| <b>E</b> | <b>Coniston</b> (Shops)                            | 7.43 | 8.43 | 9.43  | 10.43 | 11.43 | 12.43 | 1.43 | 2.43 | 3.43 | 4.43 | 5.43 |
| <b>F</b> | <b>Figtree</b> (Westfield, The Avenue)             | 7.50 | 8.50 | 9.50  | 10.50 | 11.50 | 12.50 | 1.50 | 2.50 | 3.50 | 4.50 | 5.50 |
| <b>G</b> | <b>Mount Keira</b> (Yellagong St & Mount Keira Rd) | 7.59 | 8.59 | 9.59  | 10.59 | 11.59 | 12.59 | 1.59 | 2.59 | 3.59 | 4.59 | 5.58 |
| <b>H</b> | <b>West Wollongong</b> (Parsons St & Robsons Rd)   | 8.03 | 9.03 | 10.03 | 11.03 | 12.03 | 1.03  | 2.03 | 3.03 | 4.03 | 5.03 | 6.02 |
| <b>I</b> | <b>University of Wollongong</b> (Northfields Ave)  | 8.10 | 9.10 | 10.10 | 11.10 | 12.10 | 1.10  | 2.10 | 3.10 | 4.10 | 5.10 | 6.08 |

| Sundays & Public Holidays |  |      |       |       |      |      |      |
|---------------------------|--|------|-------|-------|------|------|------|
| map ref                   | Route  | 11   | 11    | 11    | 11   | 11   |      |
|                           |  | am   | am    | pm    | pm   | pm   |      |
| <b>A</b>                  | <b>Wollongong</b> (Marine Dr)                      | 8.25 | 10.25 | 12.25 | 2.25 | 4.25 | 6.25 |
| <b>B</b>                  | <b>Wollongong</b> (Burelli St & Keira St)          | 8.30 | 10.30 | 12.30 | 2.30 | 4.30 | 6.30 |
| <b>E</b>                  | <b>Coniston</b> (Shops)                            | 8.37 | 10.37 | 12.37 | 2.37 | 4.37 | 6.37 |
| <b>F</b>                  | <b>Figtree</b> (Westfield, The Avenue)             | 8.44 | 10.44 | 12.44 | 2.44 | 4.44 | 6.43 |
| <b>G</b>                  | <b>Mount Keira</b> (Yellagong St & Mount Keira Rd) | 8.52 | 10.52 | 12.52 | 2.52 | 4.52 | .... |
| <b>H</b>                  | <b>West Wollongong</b> (Parsons St & Robsons Rd)   | 8.56 | 10.56 | 12.56 | 2.56 | 4.56 | .... |
| <b>I</b>                  | <b>University of Wollongong</b> (Northfields Ave)  | 9.03 | 11.03 | 1.03  | 3.03 | 5.03 | .... |

**Route  
11**

# University to Wollongong

via West Wollongong, Figtree &amp; Coniston



## Monday to Friday

| map ref  | Route  | 11   | 11   | 11   | 11   | 11   | 11    | 11    | 11    | 11   | 11   | 11   | 11   |
|----------|--|------|------|------|------|------|-------|-------|-------|------|------|------|------|
|          |  | am   | am   | am   | am   | am   | am    | am    | pm    | pm   | pm   | pm   | pm   |
| <b>I</b> | <b>University of Wollongong</b> (Northfields Ave)  | .... | 7.18 | 7.35 | 8.15 | 9.15 | 10.15 | 11.15 | 12.15 | 1.15 | 2.15 | 3.15 | 4.15 |
| <b>H</b> | <b>West Wollongong</b> (Parsons St & Robsons Rd)   | .... | 7.24 | 7.42 | 8.22 | 9.22 | 10.22 | 11.22 | 12.22 | 1.22 | 2.22 | 3.22 | 4.22 |
| <b>G</b> | <b>Mount Keira</b> (Yellagong St & Mount Keira Rd) | .... | 7.28 | 7.46 | 8.26 | 9.26 | 10.26 | 11.26 | 12.26 | 1.26 | 2.26 | 3.26 | 4.26 |
| <b>F</b> | <b>Figtree</b> (Westfield, The Avenue)             | 6.36 | 7.35 | 7.54 | 8.34 | 9.34 | 10.34 | 11.34 | 12.34 | 1.34 | 2.34 | 3.34 | 4.34 |
| <b>E</b> | <b>Coniston</b> (Shops)                            | 6.42 | 7.42 | 8.01 | 8.41 | 9.41 | 10.41 | 11.41 | 12.41 | 1.41 | 2.41 | 3.41 | 4.41 |
| <b>B</b> | <b>Wollongong</b> (Burelli St & Keira St)          | 6.49 | 7.49 | 8.09 | 8.49 | 9.49 | 10.49 | 11.49 | 12.49 | 1.49 | 2.49 | 3.49 | 4.49 |
| <b>A</b> | <b>Wollongong</b> (Marine Dr)                      | 6.54 | 7.54 | 8.14 | 8.54 | 9.54 | 10.54 | 11.54 | 12.54 | 1.54 | 2.54 | 3.54 | 4.54 |

## Monday to Friday (cont...)

| map ref  | Route  | 11   | 11   |
|----------|--|------|------|
|          |  | pm   | pm   |
| <b>I</b> | <b>University of Wollongong</b> (Northfields Ave)  | 5.15 | 6.15 |
| <b>H</b> | <b>West Wollongong</b> (Parsons St & Robsons Rd)   | 5.22 | 6.22 |
| <b>G</b> | <b>Mount Keira</b> (Yellagong St & Mount Keira Rd) | 5.26 | 6.26 |
| <b>F</b> | <b>Figtree</b> (Westfield, The Avenue)             | 5.34 | 6.33 |
| <b>E</b> | <b>Coniston</b> (Shops)                            | 5.41 | 6.40 |
| <b>B</b> | <b>Wollongong</b> (Burelli St & Keira St)          | 5.49 | 6.47 |
| <b>A</b> | <b>Wollongong</b> (Marine Dr)                      | 5.54 | 6.52 |



The Sunday timetable operates on all Public Holidays except New Year's Day, Good Friday, Christmas Day and Boxing Day. Please contact our office on 4271 1322 for information on these services.

## Saturday

| map ref  | Route  | 11   | 11   | 11   | 11    | 11    | 11    | 11   | 11   | 11   | 11   | 11   | 11 |
|----------|--|------|------|------|-------|-------|-------|------|------|------|------|------|----|
|          |  | am   | am   | am   | am    | am    | pm    | pm   | pm   | pm   | pm   | pm   | pm |
| <b>I</b> | <b>University of Wollongong</b> (Northfields Ave)  | .... | 8.15 | 9.15 | 10.15 | 11.15 | 12.15 | 1.15 | 2.15 | 3.15 | 4.15 | 5.15 |    |
| <b>H</b> | <b>West Wollongong</b> (Parsons St & Robsons Rd)   | .... | 8.22 | 9.22 | 10.22 | 11.22 | 12.22 | 1.22 | 2.22 | 3.22 | 4.22 | 5.22 |    |
| <b>G</b> | <b>Mount Keira</b> (Yellagong St & Mount Keira Rd) | .... | 8.26 | 9.26 | 10.26 | 11.26 | 12.26 | 1.26 | 2.26 | 3.26 | 4.26 | 5.26 |    |
| <b>F</b> | <b>Figtree</b> (Westfield, The Avenue)             | 7.35 | 8.34 | 9.34 | 10.34 | 11.34 | 12.34 | 1.34 | 2.34 | 3.34 | 4.34 | 5.34 |    |
| <b>E</b> | <b>Coniston</b> (Shops)                            | 7.42 | 8.41 | 9.41 | 10.41 | 11.41 | 12.41 | 1.41 | 2.41 | 3.41 | 4.41 | 5.41 |    |
| <b>B</b> | <b>Wollongong</b> (Burelli St & Keira St)          | 7.49 | 8.49 | 9.49 | 10.49 | 11.49 | 12.49 | 1.49 | 2.49 | 3.49 | 4.49 | 5.48 |    |
| <b>A</b> | <b>Wollongong</b> (Marine Dr)                      | 7.54 | 8.54 | 9.54 | 10.54 | 11.54 | 12.54 | 1.54 | 2.54 | 3.54 | 4.54 | 5.53 |    |

## Sundays & Public Holidays

| map ref  | Route  | 11   | 11   | 11    | 11   | 11   | 11   |
|----------|--|------|------|-------|------|------|------|
|          |  | am   | am   | am    | pm   | pm   | pm   |
| <b>I</b> | <b>University of Wollongong</b> (Northfields Ave)  | 8.05 | 9.05 | 11.05 | 1.05 | 3.05 | 5.05 |
| <b>H</b> | <b>West Wollongong</b> (Parsons St & Robsons Rd)   | 8.12 | 9.12 | 11.12 | 1.12 | 3.12 | 5.12 |
| <b>G</b> | <b>Mount Keira</b> (Yellagong St & Mount Keira Rd) | 8.16 | 9.16 | 11.16 | 1.16 | 3.16 | 5.16 |
| <b>F</b> | <b>Figtree</b> (Westfield, The Avenue)             | 8.23 | 9.23 | 11.23 | 1.23 | 3.23 | 5.23 |
| <b>E</b> | <b>Coniston</b> (Shops)                            | 8.30 | 9.30 | 11.30 | 1.30 | 3.30 | 5.30 |
| <b>B</b> | <b>Wollongong</b> (Burelli St & Keira St)          | 8.37 | 9.37 | 11.37 | 1.37 | 3.37 | 5.37 |
| <b>A</b> | <b>Wollongong</b> (Marine Dr)                      | 8.41 | 9.41 | 11.41 | 1.41 | 3.41 | 5.41 |



For route map see page 3.



| <b>Monday to Friday</b> |   |      |      |      |       |       |       |       |      |      |      |      |      |
|-------------------------|---|------|------|------|-------|-------|-------|-------|------|------|------|------|------|
| map ref                 | Route                                       | 24   | 24   | 24   | 24    | 24    | 24    | 24    | 24   | 24   | 24   | 24   |      |
|                         |   | am   | am   | am   | am    | am    | am    | pm    | pm   | pm   | pm   | pm   |      |
| <b>A</b>                | <b>Wollongong</b> (Marine Dr)               | 7.19 | 8.09 | 8.44 | 9.44  | 10.44 | 11.44 | 12.44 | 1.44 | 2.44 | 3.44 | 4.44 | 5.44 |
| <b>B</b>                | <b>Wollongong</b> (Burelli St & Keira St)   | 7.24 | 8.14 | 8.51 | 9.51  | 10.51 | 11.51 | 12.51 | 1.51 | 2.51 | 3.51 | 4.51 | 5.51 |
| <b>J</b>                | <b>Diment Towers</b> (Staff St)             | 7.31 | 8.22 | 8.59 | 9.59  | 10.59 | 11.59 | 12.59 | 1.59 | 2.59 | 3.59 | 4.59 | 5.59 |
| <b>K</b>                | <b>Mangerton</b> (Norman St & Elizabeth St) | 7.36 | 8.27 | 9.04 | 10.04 | 11.04 | 12.04 | 1.04  | 2.04 | 3.04 | 4.04 | 5.04 | 6.04 |
| <b>F</b>                | <b>Figtree</b> (Westfield, The Avenue)      | 7.41 | 8.32 | 9.09 | 10.09 | 11.09 | 12.09 | 1.09  | 2.09 | 3.09 | 4.09 | 5.09 | 6.09 |

| <b>Saturday</b> |   |      |       |       |       |       |      |      |      |      |
|-----------------|---|------|-------|-------|-------|-------|------|------|------|------|
| map ref         | Route                                       | 24   | 24    | 24    | 24    | 24    | 24   | 24   | 24   |      |
|                 |   | am   | am    | am    | am    | pm    | pm   | pm   | pm   |      |
| <b>A</b>        | <b>Wollongong</b> (Marine Dr)               | 7.46 | 9.44  | 10.44 | 11.44 | 12.44 | 1.44 | 2.44 | 3.44 | 5.44 |
| <b>B</b>        | <b>Wollongong</b> (Burelli St & Keira St)   | 7.51 | 9.51  | 10.51 | 11.51 | 12.51 | 1.51 | 2.51 | 3.51 | 5.51 |
| <b>J</b>        | <b>Diment Towers</b> (Staff St)             | 7.59 | 9.59  | 10.59 | 11.59 | 12.59 | 1.59 | 2.59 | 3.59 | 5.59 |
| <b>K</b>        | <b>Mangerton</b> (Norman St & Elizabeth St) | 8.04 | 10.04 | 11.04 | 12.04 | 1.04  | 2.04 | 3.04 | 4.04 | 6.04 |
| <b>F</b>        | <b>Figtree</b> (Westfield, The Avenue)      | 8.09 | 10.09 | 11.09 | 12.09 | 1.09  | 2.09 | 3.09 | 4.09 | 6.09 |

| <b>Sundays &amp; Public Holidays</b> |   |      |       |       |      |      |      |
|--------------------------------------|---|------|-------|-------|------|------|------|
| map ref                              | Route                                       | 24   | 24    | 24    | 24   | 24   | 24   |
|                                      |   | am   | am    | am    | pm   | pm   | pm   |
| <b>A</b>                             | <b>Wollongong</b> (Marine Dr)               | 7.46 | 9.46  | 11.46 | 1.46 | 3.46 | 5.46 |
| <b>B</b>                             | <b>Wollongong</b> (Burelli St & Keira St)   | 7.51 | 9.51  | 11.51 | 1.51 | 3.51 | 5.51 |
| <b>J</b>                             | <b>Diment Towers</b> (Staff St)             | 7.59 | 9.59  | 11.59 | 1.59 | 3.59 | 5.59 |
| <b>K</b>                             | <b>Mangerton</b> (Norman St & Elizabeth St) | 8.04 | 10.04 | 12.04 | 2.04 | 4.04 | 6.04 |
| <b>F</b>                             | <b>Figtree</b> (Westfield, The Avenue)      | 8.09 | 10.09 | 12.09 | 2.09 | 4.09 | 6.09 |

## Explanations

.... – Bus does not operate past this timing point.

– This service is usually operated by a wheelchair accessible bus.

The Sunday timetable operates on all Public Holidays except New Year's Day, Good Friday, Christmas Day and Boxing Day. Please contact our office on 4271 1322 for information on these services.



| <b>Monday to Friday</b> |   |      |      |      |       |       |       |      |      |      |      |      |      |
|-------------------------|---|------|------|------|-------|-------|-------|------|------|------|------|------|------|
| map ref                 | Route                                       | 24   | 24   | 24   | 24    | 24    | 24    | 24   | 24   | 24   | 24   | 24   |      |
|                         |   | am   | am   | am   | am    | am    | pm    | pm   | pm   | pm   | pm   | pm   |      |
| <b>F</b>                | <b>Figtree</b> (Westfield, The Avenue)      | 7.42 | 8.32 | 9.10 | 10.10 | 11.10 | 12.10 | 1.10 | 2.10 | 3.10 | 4.10 | 5.10 | 6.10 |
| <b>K</b>                | <b>Mangerton</b> (Norman St & Elizabeth St) | 7.47 | 8.38 | 9.15 | 10.15 | 11.15 | 12.15 | 1.15 | 2.15 | 3.15 | 4.15 | 5.15 | 6.15 |
| <b>J</b>                | <b>Diment Towers</b> (Staff St)             | 7.52 | 8.43 | 9.20 | 10.20 | 11.20 | 12.20 | 1.20 | 2.20 | 3.20 | 4.20 | 5.20 | 6.20 |
| <b>B</b>                | <b>Wollongong</b> (Burelli St & Keira St)   | 8.00 | 8.51 | 9.28 | 10.28 | 11.28 | 12.28 | 1.28 | 2.28 | 3.28 | 4.28 | 5.28 | 6.27 |
| <b>A</b>                | <b>Wollongong</b> (Marine Dr)               | 8.05 | 8.56 | 9.33 | 10.33 | 11.33 | 12.33 | 1.33 | 2.33 | 3.33 | 4.33 | 5.33 | 6.31 |

| <b>Saturday</b> |   |      |       |       |       |      |      |      |      |      |
|-----------------|---|------|-------|-------|-------|------|------|------|------|------|
| map ref         | Route                                       | 24   | 24    | 24    | 24    | 24   | 24   | 24   | 24   |      |
|                 |   | am   | am    | am    | pm    | pm   | pm   | pm   | pm   |      |
| <b>F</b>        | <b>Figtree</b> (Westfield, The Avenue)      | 8.10 | 10.10 | 11.10 | 12.10 | 1.10 | 2.10 | 3.10 | 4.10 | 6.10 |
| <b>K</b>        | <b>Mangerton</b> (Norman St & Elizabeth St) | 8.15 | 10.15 | 11.15 | 12.15 | 1.15 | 2.15 | 3.15 | 4.15 | 6.15 |
| <b>J</b>        | <b>Diment Towers</b> (Staff St)             | 8.20 | 10.20 | 11.20 | 12.20 | 1.20 | 2.20 | 3.20 | 4.20 | 6.20 |
| <b>B</b>        | <b>Wollongong</b> (Burelli St & Keira St)   | 8.28 | 10.28 | 11.28 | 12.28 | 1.28 | 2.28 | 3.28 | 4.28 | 6.27 |
| <b>A</b>        | <b>Wollongong</b> (Marine Dr)               | 8.33 | 10.33 | 11.33 | 12.33 | 1.33 | 2.33 | 3.33 | 4.33 | 6.31 |

| <b>Sundays &amp; Public Holidays</b> |   |      |       |       |      |      |
|--------------------------------------|---|------|-------|-------|------|------|
| map ref                              | Route                                       | 24   | 24    | 24    | 24   | 24   |
|                                      |   | am   | am    | pm    | pm   | pm   |
| <b>F</b>                             | <b>Figtree</b> (Westfield, The Avenue)      | 8.10 | 10.10 | 12.10 | 2.10 | 4.10 |
| <b>K</b>                             | <b>Mangerton</b> (Norman St & Elizabeth St) | 8.15 | 10.15 | 12.15 | 2.15 | 4.15 |
| <b>J</b>                             | <b>Diment Towers</b> (Staff St)             | 8.20 | 10.20 | 12.20 | 2.20 | 4.20 |
| <b>B</b>                             | <b>Wollongong</b> (Burelli St & Keira St)   | 8.28 | 10.28 | 12.28 | 2.28 | 4.27 |
| <b>A</b>                             | <b>Wollongong</b> (Marine Dr)               | 8.32 | 10.32 | 12.32 | 2.32 | 4.31 |

For route map see page 3.



| Monday to Friday |  |      |      |      |      |       |       |       |      |      |      |      |      |      |
|------------------|--|------|------|------|------|-------|-------|-------|------|------|------|------|------|------|
| map ref          | Route  | 39   | 39   | 39   | 39   | 39    | 39    | 39    | 39   | 39   | 39   | 39   | 39   |      |
| <b>A</b>         | <b>Wollongong</b> (Marine Dr)                  | 6.30 | 7.23 | 8.15 | 9.15 | 10.15 | 11.15 | 12.15 | 1.15 | 2.15 | 3.15 | 3.40 | 4.15 | 4.40 |
| <b>B</b>         | <b>Wollongong</b> (Burelli St & Keira St)      | 6.34 | 7.28 | 8.21 | 9.21 | 10.21 | 11.21 | 12.21 | 1.21 | 2.21 | 3.21 | 3.46 | 4.21 | 4.46 |
| <b>L</b>         | <b>Wollongong Hospital</b> (Crown St)          | 6.38 | 7.32 | 8.26 | 9.26 | 10.26 | 11.26 | 12.26 | 1.26 | 2.26 | 3.26 | 3.51 | 4.26 | 4.51 |
| <b>O</b>         | <b>Mount Keira</b> (Mount Keira Rd & Allen St) | 6.44 | 7.39 | 8.33 | 9.33 | 10.33 | 11.33 | 12.33 | 1.33 | 2.33 | 3.33 | 3.58 | 4.33 | 4.58 |
| <b>M</b>         | <b>Mount Keira</b> (Caroolo St & Kaloona Ave)  | 6.50 | 7.45 | 8.39 | 9.39 | 10.39 | 11.39 | 12.39 | 1.39 | 2.39 | 3.39 | 4.04 | 4.39 | 5.04 |
| <b>N</b>         | <b>Figtree</b> (O'Briens Rd & Lamerton Dr)     | 6.56 | 7.52 | 8.47 | 9.47 | 10.47 | 11.47 | 12.47 | 1.47 | 2.47 | 3.47 | 4.12 | 4.47 | 5.12 |
| <b>F</b>         | <b>Figtree</b> (Westfield, The Avenue)         | 7.02 | 7.59 | 8.54 | 9.54 | 10.54 | 11.54 | 12.54 | 1.54 | 2.54 | 3.54 | 4.19 | 4.54 | 5.19 |

| Monday to Friday (cont...) |  |         |         |
|----------------------------|--|---------|---------|
| map ref                    | Route  | 39      | 39      |
| <b>A</b>                   | <b>Wollongong</b> (Marine Dr)                  | pm 5.15 | pm 5.40 |
| <b>B</b>                   | <b>Wollongong</b> (Burelli St & Keira St)      | 5.21    | 5.46    |
| <b>L</b>                   | <b>Wollongong Hospital</b> (Crown St)          | 5.26    | 5.51    |
| <b>O</b>                   | <b>Mount Keira</b> (Mount Keira Rd & Allen St) | 5.33    | 5.58    |
| <b>M</b>                   | <b>Mount Keira</b> (Caroolo St & Kaloona Ave)  | 5.39    | 6.04    |
| <b>N</b>                   | <b>Figtree</b> (O'Briens Rd & Lamerton Dr)     | 5.47    | 6.12    |
| <b>F</b>                   | <b>Figtree</b> (Westfield, The Avenue)         | 5.54    | 6.19    |

## Explanations

– This service is usually operated by a wheelchair accessible bus.

The Sunday timetable operates on all Public Holidays except New Year's Day, Good Friday, Christmas Day and Boxing Day. Please contact our office on 4271 1322 for information on these services.

For Figtree to Wollongong timetables see pages 10 & 11.


For route map see page 3.





| Saturday |   |      |      |       |       |       |      |      |      |      |      |
|----------|---|------|------|-------|-------|-------|------|------|------|------|------|
| map ref  | Route                                   | 39   | 39   | 39    | 39    | 39    | 39   | 39   | 39   | 39   |      |
|          |   | am   | am   | am    | am    | pm    | pm   | pm   | pm   | pm   |      |
| <b>A</b> | Wollongong (Marine Dr)                  | 8.10 | 9.10 | 10.10 | 11.10 | 12.10 | 1.10 | 2.10 | 3.10 | 4.10 | 5.15 |
| <b>B</b> | Wollongong (Burelli St & Keira St)      | 8.16 | 9.16 | 10.16 | 11.16 | 12.16 | 1.16 | 2.16 | 3.16 | 4.16 | 5.21 |
| <b>L</b> | Wollongong Hospital (Crown St)          | 8.21 | 9.21 | 10.21 | 11.21 | 12.21 | 1.21 | 2.21 | 3.21 | 4.21 | 5.25 |
| <b>O</b> | Mount Keira (Mount Keira Rd & Allen St) | 8.28 | 9.28 | 10.28 | 11.28 | 12.28 | 1.28 | 2.28 | 3.28 | 4.28 | 5.32 |
| <b>M</b> | Mount Keira (Caroola St & Kaloona Ave)  | 8.34 | 9.34 | 10.34 | 11.34 | 12.34 | 1.34 | 2.34 | 3.34 | 4.34 | 5.38 |
| <b>N</b> | Figtree (O'Briens Rd & Lamerton Dr)     | 8.42 | 9.42 | 10.42 | 11.42 | 12.42 | 1.42 | 2.42 | 3.42 | 4.42 | 5.45 |
| <b>F</b> | Figtree (Westfield, The Avenue)         | 8.49 | 9.49 | 10.49 | 11.49 | 12.49 | 1.49 | 2.49 | 3.49 | 4.49 | 5.51 |

| Sundays & Public Holidays |   |      |       |      |      |      |
|---------------------------|---|------|-------|------|------|------|
| map ref                   | Route                                   | 39   | 39    | 39   | 39   | 39   |
|                           |   | am   | am    | pm   | pm   | pm   |
| <b>A</b>                  | Wollongong (Marine Dr)                  | 9.10 | 11.10 | 1.10 | 3.10 | 5.10 |
| <b>B</b>                  | Wollongong (Burelli St & Keira St)      | 9.15 | 11.15 | 1.15 | 3.15 | 5.15 |
| <b>L</b>                  | Wollongong Hospital (Crown St)          | 9.19 | 11.19 | 1.19 | 3.19 | 5.19 |
| <b>O</b>                  | Mount Keira (Mount Keira Rd & Allen St) | 9.26 | 11.26 | 1.26 | 3.26 | 5.26 |
| <b>M</b>                  | Mount Keira (Caroola St & Kaloona Ave)  | 9.30 | 11.30 | 1.30 | 3.30 | 5.30 |
| <b>N</b>                  | Figtree (O'Briens Rd & Lamerton Dr)     | 9.35 | 11.35 | 1.35 | 3.35 | 5.35 |
| <b>F</b>                  | Figtree (Westfield, The Avenue)         | 9.41 | 11.41 | 1.41 | 3.41 | 5.41 |



## Looking to move your group around town, on a tour or for a long distance trip?

Our range of buses and coaches are available every day of the year and are seat belt, toilet and video equipped with air conditioning!

So no matter what the occasion, our fleet is available to transport you in comfort, safety and style!

Call 4271 1322 and speak to our experienced charter staff.



*change the way you travel today*



| <b>Monday to Friday</b> |  |          |          |      |               |      |      |      |       |       |       |       |      |      |
|-------------------------|--|----------|----------|------|---------------|------|------|------|-------|-------|-------|-------|------|------|
| map ref                 | Route  | 39       | 39       | 39   | 39            | 39   | 39   | 39   | 39    | 39    | 39    | 39    | 39   |      |
|                         |  | am       | am       | am   | am            | am   | am   | am   | am    | am    | am    | pm    | pm   | pm   |
| <b>F</b>                | <b>Figtree</b> (Westfield, The Avenue)         | <b>A</b> | <b>A</b> | 7.05 | 7.35          | 8.00 | 8.35 | 8.55 | 9.55  | 10.55 | 11.55 | 12.55 | 1.55 | 3.00 |
| <b>N</b>                | <b>Figtree</b> (O'Briens Rd & Lamerton Dr)     | 6.03     | 6.35     | 7.11 | 7.43          | 8.08 | 8.43 | 9.03 | 10.03 | 11.03 | 12.03 | 1.03  | 2.03 | 3.08 |
| <b>M</b>                | <b>Mount Keira</b> (Carcoola St & Kaloona Ave) | 6.09     | 6.41     | 7.17 | 7.51          | 8.16 | 8.51 | 9.11 | 10.11 | 11.11 | 12.11 | 1.11  | 2.11 | 3.16 |
| <b>O</b>                | <b>Mount Keira</b> (Mount Keira Rd & Allen St) | 6.15     | 6.47     | 7.23 | 7.57          | 8.22 | 8.57 | 9.17 | 10.17 | 11.17 | 12.17 | 1.17  | 2.17 | 3.22 |
| <b>L</b>                | <b>Wollongong Hospital</b> (Crown St)          | 6.21     | 6.53     | 7.29 | 8.03          | 8.28 | 9.03 | 9.23 | 10.23 | 11.23 | 12.23 | 1.23  | 2.23 | 3.28 |
| <b>B</b>                | <b>Wollongong</b> (Burelli St & Keira St)      | 6.24     | 6.56     | 7.32 | 8.07          | 8.32 | 9.07 | 9.27 | 10.27 | 11.27 | 12.27 | 1.27  | 2.27 | 3.33 |
| <b>A</b>                | <b>Wollongong</b> (Marine Dr)                  | 6.27     | 6.59     | 7.35 | <b>S</b> 8.11 | 8.36 | 9.11 | 9.31 | 10.31 | 11.31 | 12.31 | 1.31  | 2.31 | 3.36 |

| <b>Monday to Friday (cont...)</b> |  |      |      |      |
|-----------------------------------|--|------|------|------|
| map ref                           | Route  | 39   | 39   | 39   |
|                                   |  | pm   | pm   | pm   |
| <b>F</b>                          | <b>Figtree</b> (Westfield, The Avenue)         | 3.55 | 4.55 | 5.55 |
| <b>N</b>                          | <b>Figtree</b> (O'Briens Rd & Lamerton Dr)     | 4.03 | 5.03 | 6.03 |
| <b>M</b>                          | <b>Mount Keira</b> (Carcoola St & Kaloona Ave) | 4.11 | 5.11 | 6.11 |
| <b>O</b>                          | <b>Mount Keira</b> (Mount Keira Rd & Allen St) | 4.17 | 5.17 | 6.17 |
| <b>L</b>                          | <b>Wollongong Hospital</b> (Crown St)          | 4.23 | 5.23 | 6.23 |
| <b>B</b>                          | <b>Wollongong</b> (Burelli St & Keira St)      | 4.27 | 5.27 | 6.27 |
| <b>A</b>                          | <b>Wollongong</b> (Marine Dr)                  | 4.31 | 5.31 | 6.31 |

## Explanations

- A** – Bus commences from O'Briens Rd & Princes Hwy, Figtree.
- S** – Bus operates via Smiths Hill High School on school days only.
- .... – Bus does not operate past this timing point.
- This service is usually operated by a wheelchair accessible bus.

The Sunday timetable operates on all Public Holidays except New Year's Day, Good Friday, Christmas Day and Boxing Day. Please contact our office on 4271 1322 for information on these services.



| <b>Saturday</b> |  |      |      |       |       |       |       |      |      |      |      |
|-----------------|--|------|------|-------|-------|-------|-------|------|------|------|------|
| map ref         | Route  | 39   | 39   | 39    | 39    | 39    | 39    | 39   | 39   | 39   |      |
|                 |  | am   | am   | am    | am    | am    | pm    | pm   | pm   | pm   |      |
| <b>F</b>        | <b>Figtree</b> (Westfield, The Avenue)         | 8.10 | 8.50 | 9.50  | 10.50 | 11.50 | 12.50 | 1.50 | 2.50 | 3.50 | 4.50 |
| <b>N</b>        | <b>Figtree</b> (O'Briens Rd & Lamerton Dr)     | 8.18 | 8.58 | 9.58  | 10.58 | 11.58 | 12.58 | 1.58 | 2.58 | 3.58 | 4.58 |
| <b>M</b>        | <b>Mount Keira</b> (Carcoola St & Kaloona Ave) | 8.26 | 9.06 | 10.06 | 11.06 | 12.06 | 1.06  | 2.06 | 3.06 | 4.06 | 5.06 |
| <b>O</b>        | <b>Mount Keira</b> (Mount Keira Rd & Allen St) | 8.32 | 9.12 | 10.12 | 11.12 | 12.12 | 1.12  | 2.12 | 3.12 | 4.12 | 5.12 |
| <b>L</b>        | <b>Wollongong Hospital</b> (Crown St)          | 8.38 | 9.18 | 10.18 | 11.18 | 12.18 | 1.18  | 2.18 | 3.18 | 4.18 | 5.18 |
| <b>B</b>        | <b>Wollongong</b> (Burelli St & Keira St)      | 8.42 | 9.22 | 10.22 | 11.22 | 12.22 | 1.22  | 2.22 | 3.22 | 4.22 | 5.22 |
| <b>A</b>        | <b>Wollongong</b> (Marine Dr)                  | 8.46 | 9.26 | 10.26 | 11.26 | 12.26 | 1.26  | 2.26 | 3.26 | 4.26 | 5.26 |

| <b>Sundays &amp; Public Holidays</b> |  |      |       |       |      |      |
|--------------------------------------|--|------|-------|-------|------|------|
| map ref                              | Route  | 39   | 39    | 39    | 39   | 39   |
|                                      |  | am   | am    | am    | pm   | pm   |
| <b>F</b>                             | <b>Figtree</b> (Westfield, The Avenue)         | 8.22 | 9.42  | 11.42 | 1.42 | 3.42 |
| <b>N</b>                             | <b>Figtree</b> (O'Briens Rd & Lamerton Dr)     | 8.28 | 9.48  | 11.48 | 1.48 | 3.48 |
| <b>M</b>                             | <b>Mount Keira</b> (Carcoola St & Kaloona Ave) | 8.33 | 9.53  | 11.53 | 1.53 | 3.53 |
| <b>O</b>                             | <b>Mount Keira</b> (Mount Keira Rd & Allen St) | 8.39 | 9.59  | 11.59 | 1.59 | 3.59 |
| <b>L</b>                             | <b>Wollongong Hospital</b> (Crown St)          | 8.45 | 10.05 | 12.05 | 2.05 | 4.05 |
| <b>B</b>                             | <b>Wollongong</b> (Burelli St & Keira St)      | 8.49 | 10.09 | 12.09 | 2.09 | 4.09 |
| <b>A</b>                             | <b>Wollongong</b> (Marine Dr)                  | 8.53 | 10.13 | 12.13 | 2.13 | 4.13 |

For Wollongong to Figtree timetables see pages 8 & 9.

For route map see page 3.

## How to use this timetable

1. Using the route map provided, find the two timing points you are located between.
2. Locate these two timing points on the timetables.
3. Your bus is scheduled to arrive between the times shown for these points. For example, if your bus stop is situated between timing points **A** and **B** on the map, then the bus is scheduled to arrive between the time listed for **A** and the time listed for **B**.

## Late running buses

While every effort is made to run services on time, occasionally, due to circumstances beyond our control, our buses may run behind schedule. You can rest assured that in these instances, every effort will be made to regain timetabled running as soon as possible.

## Wheelchair accessible buses

The services shown with a wheelchair symbol in this timetable are scheduled to operate using one of our low floor accessible buses. However, occasionally due to operational requirements we cannot guarantee that the service will operate using a wheelchair accessible bus. Please call the office during business hours to confirm your travel needs.

## Large format timetables

Copies of large format timetables are available by visiting the timetable section of our website.  
[www.premierillawarra.com.au](http://www.premierillawarra.com.au)

## Additional information

To conserve paper and protect the environment we have printed a limited number of copies of this timetable. If you do not need this timetable, pass it on to friends or return it for re-distribution. Thank you.

Premier Illawarra reserves the right to amend this timetable without prior notice. To ensure that problems do not occur due to amendments, please consult us if you have not used our services for a while.


In the interests of our passengers, please refrain from smoking, eating, drinking or playing loud music on our buses.



# 1 Bus



## 50 less cars



## Reduce greenhouse gas emissions by catching a bus or train

Fewer cars on the road will lead to less traffic, noise and congestion on Wollongong's roads.

**PREMIER**  
ILLAWARRA

 [131500.com.au](http://131500.com.au)  
**Transport Info**