

## Bus Route Numbers

**34** Wollongong to Warrawong via  
Wollongong Hospital, Figtree, Unanderra,  
Berkeley & Lake Heights.  
Service operates 7 days.

**65** North Wollongong to Port Kembla via  
Wollongong Station, Coniston, Lake Heights  
& Warrawong.  
Service operates 7 days.

Look for bus  
numbers

**34**  
**65**



## Berkeley, Warrawong & Port Kembla District

Buses Serving  
Wollongong  
Wollongong Hospital  
Unanderra  
Berkeley  
Warrawong  
Port Kembla  
Coniston  
See back cover for  
detailed route descriptions

Price **50c**

Effective from 11 October 2010

*Also shows selected journeys on  
Routes 37, 43, 51, 53 & 57*

## Additional Services



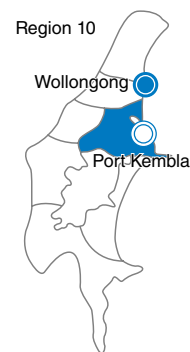
There are additional services  
operating in this area.  
Please call 131500 or visit  
Transport Info for details.

## This service is operated by



13-23 Investigator Drive  
Unanderra NSW 2526  
Ph: 4271 1322  
[www.premierillawarra.com.au](http://www.premierillawarra.com.au)  
ABN: 27 080 438 562

Your Outer Metropolitan  
Region 10 operator



**Route  
34****Wollongong to Warrawong**

via Wollongong Hospital, Figtree, Unanderra, Berkeley &amp; Lake Heights

**PREMIER**  
ILLAWARRA

<b>Monday to Friday</b>													
map ref	Route	34	34	43	34	43	34	34	43	34	34	43	34
		am	am	am	am	am	am	am	am	am	am	am	am
<b>A</b>	<b>Wollongong</b> (Marine Dr)	6.06	7.05	....	7.33	....	8.03	8.23	....	9.03	9.33	....	10.03
<b>B</b>	<b>Wollongong</b> (Burelli St & Keira St)	6.11	7.10	....	7.37	....	8.09	8.29	....	9.09	9.39	....	10.09
<b>C</b>	<b>Wollongong Hospital</b> (Crown St)	6.15	7.14	....	7.42	....	8.14	8.34	....	9.14	9.44	....	10.14
<b>D</b>	<b>Figtree</b> (Westfield, Princes Hwy)	6.19	7.18	....	7.47	....	8.18	8.39	....	9.20	9.50	....	10.20
<b>E</b>	<b>Unanderra</b> (Shops, Princes Hwy)	6.24	7.23	....	7.53	....	8.24	<b>H</b> 8.45	....	9.26	9.56	....	10.26
<b>F</b>	<b>Berkeley</b> (Northcliffe Dr & Nolan St)	6.30	7.30	<b>D</b>	8.01	<b>D</b>	8.32	8.54	<b>D</b>	9.33	10.03	<b>D</b>	10.33
<b>G</b>	<b>Berkeley</b> (Shops)	6.34	7.34	7.44	8.07	8.26	8.37	8.59	9.26	9.38	10.08	10.26	10.38
<b>H</b>	<b>Lake Heights</b> (Northcliffe Dr & Lake Heights Rd)	6.40	7.40	7.51	8.14	8.33	8.44	9.06	9.33	9.45	10.15	10.33	10.45
<b>I</b>	<b>Warrawong</b> (Westfield, Cowper St)	6.46	7.46	7.57	8.20	8.39	<b>P</b> 8.50	9.12	9.39	9.51	10.21	10.39	10.51

<b>Monday to Friday (cont...)</b>													
map ref	Route	34	43	34	34	43	34	34	43	34	34	43	34
		am	am	am	am	pm	pm	pm	pm	pm	pm	pm	pm
<b>A</b>	<b>Wollongong</b> (Marine Dr)	10.33	....	11.03	11.33	....	12.03	12.33	....	1.03	1.33	....	2.03
<b>B</b>	<b>Wollongong</b> (Burelli St & Keira St)	10.39	....	11.09	11.39	....	12.09	12.39	....	1.09	1.39	....	2.09
<b>C</b>	<b>Wollongong Hospital</b> (Crown St)	10.44	....	11.14	11.44	....	12.14	12.44	....	1.14	1.44	....	2.14
<b>D</b>	<b>Figtree</b> (Westfield, Princes Hwy)	10.50	....	11.20	11.50	....	12.20	12.50	....	1.20	1.50	....	2.20
<b>E</b>	<b>Unanderra</b> (Shops, Princes Hwy)	10.56	....	11.26	11.56	....	12.26	12.56	....	1.26	1.56	....	2.26
<b>F</b>	<b>Berkeley</b> (Northcliffe Dr & Nolan St)	11.03	<b>D</b>	11.33	12.03	<b>D</b>	12.33	1.03	<b>D</b>	1.33	2.03	<b>D</b>	2.33
<b>G</b>	<b>Berkeley</b> (Shops)	11.08	11.26	11.38	12.08	12.26	12.38	1.08	1.26	1.38	2.08	2.26	2.38
<b>H</b>	<b>Lake Heights</b> (Northcliffe Dr & Lake Heights Rd)	11.15	11.33	11.45	12.15	12.33	12.45	1.15	1.33	1.45	2.15	2.33	2.45
<b>I</b>	<b>Warrawong</b> (Westfield, Cowper St)	11.21	11.39	11.51	12.21	12.39	12.51	1.21	1.39	1.51	2.21	2.39	2.51

<b>Monday to Friday (cont...)</b>													
map ref	Route	34	43	34	34	34	43	34	34	34	43	34	34
		pm	pm	pm	pm	pm	pm	pm	pm	pm	pm	pm	pm
<b>A</b>	<b>Wollongong</b> (Marine Dr)	2.33	....	2.53	3.13	3.33	....	3.53	4.13	4.33	....	4.53	5.13
<b>B</b>	<b>Wollongong</b> (Burelli St & Keira St)	2.39	....	2.59	3.19	3.39	....	3.59	4.19	4.39	....	4.59	5.19
<b>C</b>	<b>Wollongong Hospital</b> (Crown St)	2.44	....	3.04	3.24	3.44	....	4.04	4.24	4.44	....	5.04	5.24
<b>D</b>	<b>Figtree</b> (Westfield, Princes Hwy)	2.50	....	3.10	3.30	3.50	....	4.10	4.30	4.50	....	5.10	5.30
<b>E</b>	<b>Unanderra</b> (Shops, Princes Hwy)	2.56	....	3.16	3.36	3.56	....	4.16	4.36	4.56	....	5.16	5.36
<b>F</b>	<b>Berkeley</b> (Northcliffe Dr & Nolan St)	3.03	<b>D</b>	3.23	3.43	4.03	<b>D</b>	4.23	4.43	5.03	<b>D</b>	5.23	5.43
<b>G</b>	<b>Berkeley</b> (Shops)	3.08	3.26	3.28	3.48	4.08	4.26	4.28	4.48	5.08	5.26	5.28	5.48
<b>H</b>	<b>Lake Heights</b> (Northcliffe Dr & Lake Heights Rd)	3.15	3.33	3.35	3.55	4.15	4.33	4.35	4.55	5.15	5.33	5.35	5.55
<b>I</b>	<b>Warrawong</b> (Westfield, Cowper St)	3.21	3.39	3.41	4.01	4.21	4.39	4.41	5.01	5.21	5.39	5.41	6.01

**Explanations**

**D** – Bus commences from Avondale Rd & Princes Hwy, Dapto and continues to Port Kembla Railway Station.

**F** – Bus operates on Fridays only.

**H** – Bus operates via Lindsay Heights.

**P** – Bus continues to Port Kembla Railway Station.

.... – Bus does not operate past this timing point.

– This service is usually operated by a wheelchair accessible bus.

**Monday to Friday (cont...)**

map ref	Route	34	34	34	34	34	34
		pm	pm	pm	pm	pm	pm
<b>A</b>	<b>Wollongong</b> (Marine Dr)	5.33	6.03	6.33	7.33	8.33	F10.03
<b>B</b>	<b>Wollongong</b> (Burelli St & Keira St)	5.39	6.09	6.39	7.39	8.39	F10.06
<b>C</b>	<b>Wollongong Hospital</b> (Crown St)	5.44	6.14	6.44	7.44	8.44	F10.10
<b>D</b>	<b>Figtree</b> (Westfield, Princes Hwy)	5.50	6.19	6.49	7.49	8.49	F10.14
<b>E</b>	<b>Unanderra</b> (Shops, Princes Hwy)	5.56	6.24	6.54	7.54	8.54	F10.19
<b>F</b>	<b>Berkeley</b> (Northcliffe Dr & Nolan St)	6.03	6.30	7.00	8.00	9.00	F10.24
<b>G</b>	<b>Berkeley</b> (Shops)	6.08	6.34	7.04	8.04	9.04	F10.29
<b>H</b>	<b>Lake Heights</b> (Northcliffe Dr & Lake Heights Rd)	6.15	6.40	7.10	8.10	9.10	F10.35
<b>I</b>	<b>Warrawong</b> (Westfield, Cowper St)	6.21	6.46	7.16	8.16	9.16	F10.40

**Saturday**

map ref	Route	34	34	43	34	34	43	34	34	43	34	43	
		am	am	am	am	am	am	am	am	am	am	pm	
<b>A</b>	<b>Wollongong</b> (Marine Dr)	7.19	8.03	....	9.03	9.33	....	10.03	10.33	....	11.03	11.33	....
<b>B</b>	<b>Wollongong</b> (Burelli St & Keira St)	7.23	8.09	....	9.09	9.39	....	10.09	10.39	....	11.09	11.39	....
<b>C</b>	<b>Wollongong Hospital</b> (Crown St)	7.27	8.14	....	9.14	9.44	....	10.14	10.44	....	11.14	11.44	....
<b>D</b>	<b>Figtree</b> (Westfield, Princes Hwy)	7.31	8.20	....	9.20	9.50	....	10.20	10.50	....	11.20	11.50	....
<b>E</b>	<b>Unanderra</b> (Shops, Princes Hwy)	7.36	8.26	....	9.26	9.56	....	10.26	10.56	....	11.26	11.56	....
<b>F</b>	<b>Berkeley</b> (Northcliffe Dr & Nolan St)	7.42	8.33	<b>D</b>	9.33	10.03	<b>D</b>	10.33	11.03	<b>D</b>	11.33	12.03	<b>D</b>
<b>G</b>	<b>Berkeley</b> (Shops)	7.47	8.38	9.26	9.38	10.08	10.26	10.38	11.08	11.26	11.38	12.08	12.26
<b>H</b>	<b>Lake Heights</b> (Northcliffe Dr & Lake Heights Rd)	7.53	8.45	9.33	9.45	10.15	10.33	10.45	11.15	11.33	11.45	12.15	12.33
<b>I</b>	<b>Warrawong</b> (Westfield, Cowper St)	7.59	8.51	9.39	9.51	10.21	10.39	10.51	11.21	11.39	11.51	12.21	12.39

**Saturday (cont...)**

map ref	Route	34	34	43	34	34	43	34	34	43	34	43	
		pm	pm	pm	pm	pm	pm	pm	pm	pm	pm	pm	
<b>A</b>	<b>Wollongong</b> (Marine Dr)	12.03	12.33	....	1.03	1.33	....	2.03	2.33	....	3.03	3.33	....
<b>B</b>	<b>Wollongong</b> (Burelli St & Keira St)	12.09	12.39	....	1.09	1.39	....	2.09	2.39	....	3.09	3.39	....
<b>C</b>	<b>Wollongong Hospital</b> (Crown St)	12.14	12.44	....	1.14	1.44	....	2.14	2.44	....	3.14	3.44	....
<b>D</b>	<b>Figtree</b> (Westfield, Princes Hwy)	12.20	12.50	....	1.20	1.50	....	2.20	2.50	....	3.20	3.50	....
<b>E</b>	<b>Unanderra</b> (Shops, Princes Hwy)	12.26	12.56	....	1.26	1.56	....	2.26	2.56	....	3.26	3.56	....
<b>F</b>	<b>Berkeley</b> (Northcliffe Dr & Nolan St)	12.33	1.03	<b>D</b>	1.33	2.03	<b>D</b>	2.33	3.03	<b>D</b>	3.33	4.03	<b>D</b>
<b>G</b>	<b>Berkeley</b> (Shops)	12.38	1.08	1.26	1.38	2.08	2.26	2.38	3.08	3.26	3.38	4.08	4.26
<b>H</b>	<b>Lake Heights</b> (Northcliffe Dr & Lake Heights Rd)	12.45	1.15	1.33	1.45	2.15	2.33	2.45	3.15	3.33	3.45	4.15	4.33
<b>I</b>	<b>Warrawong</b> (Westfield, Cowper St)	12.51	1.21	1.39	1.51	2.21	2.39	2.51	3.21	3.39	3.51	4.21	4.39

**i** The Sunday timetable operates on all Public Holidays except New Year's Day, Good Friday, Christmas Day and Boxing Day. Please contact our office on 4271 1322 for information on these services.

**i** For continued weekend and Public Holidays timetables see page 4.

**i** For route map see page 14.



Saturday (cont...)						
map ref	Route	34	34	34	34	34
		pm	pm	pm	pm	pm
<b>A</b>	<b>Wollongong</b> (Marine Dr)	4.03	5.03	7.03	9.03	10.53
<b>B</b>	<b>Wollongong</b> (Burelli St & Keira St)	4.09	5.09	7.08	9.08	10.58
<b>C</b>	<b>Wollongong Hospital</b> (Crown St)	4.14	5.14	7.12	9.12	11.02
<b>D</b>	<b>Figtree</b> (Westfield, Princes Hwy)	4.20	5.20	7.17	9.17	11.06
<b>E</b>	<b>Unanderra</b> (Shops, Princes Hwy)	4.26	5.26	7.23	9.23	11.11
<b>F</b>	<b>Berkeley</b> (Northcliffe Dr & Nolan St)	4.33	5.33	7.30	9.30	11.17
<b>G</b>	<b>Berkeley</b> (Shops)	4.38	5.38	7.35	9.35	11.21
<b>H</b>	<b>Lake Heights</b> (Northcliffe Dr & Lake Heights Rd)	4.45	5.45	7.41	9.41	11.27
<b>I</b>	<b>Warrawong</b> (Westfield, Cowper St)	4.51	5.51	7.46	9.46	11.32

Sundays & Public Holidays													
map ref	Route	34	43	34	34	43	34	34	43	34	34	43	34
		am	am	am	am	am	am	pm	pm	pm	pm	pm	pm
<b>A</b>	<b>Wollongong</b> (Marine Dr)	....	....	9.33	10.33	....	11.33	12.33	....	1.33	2.33	....	3.33
<b>B</b>	<b>Wollongong</b> (Burelli St & Keira St)	....	....	9.38	10.38	....	11.38	12.38	....	1.38	2.38	....	3.38
<b>C</b>	<b>Wollongong Hospital</b> (Crown St)	....	....	9.42	10.42	....	11.42	12.42	....	1.42	2.42	....	3.42
<b>D</b>	<b>Figtree</b> (Westfield, Princes Hwy)	....	....	9.47	10.47	....	11.47	12.47	....	1.47	2.47	....	3.47
<b>E</b>	<b>Unanderra</b> (Shops, Princes Hwy)	8.55	....	9.53	10.53	....	11.53	12.53	....	1.53	2.53	....	3.53
<b>F</b>	<b>Berkeley</b> (Northcliffe Dr & Nolan St)	9.00	<b>D</b>	10.00	11.00	<b>D</b>	12.00	1.00	<b>D</b>	2.00	3.00	<b>D</b>	4.00
<b>G</b>	<b>Berkeley</b> (Shops)	9.04	9.26	10.04	11.04	11.26	12.04	1.04	1.26	2.04	3.04	3.26	4.04
<b>H</b>	<b>Lake Heights</b> (Northcliffe Dr & Lake Heights Rd)	9.10	9.33	10.10	11.10	11.33	12.10	1.10	1.33	2.10	3.10	3.33	4.10
<b>I</b>	<b>Warrawong</b> (Westfield, Cowper St)	9.16	9.39	10.16	11.16	11.39	12.16	1.16	1.39	2.16	3.16	3.39	4.16

Sundays & Public Holidays (cont...)					
map ref	Route	34	43	34	34
		pm	pm	pm	pm
<b>A</b>	<b>Wollongong</b> (Marine Dr)	4.33	....	6.33	8.03
<b>B</b>	<b>Wollongong</b> (Burelli St & Keira St)	4.38	....	6.38	8.08
<b>C</b>	<b>Wollongong Hospital</b> (Crown St)	4.42	....	6.42	8.12
<b>D</b>	<b>Figtree</b> (Westfield, Princes Hwy)	4.47	....	6.47	8.17
<b>E</b>	<b>Unanderra</b> (Shops, Princes Hwy)	4.53	....	6.53	8.22
<b>F</b>	<b>Berkeley</b> (Northcliffe Dr & Nolan St)	5.00	<b>D</b>	7.00	8.29
<b>G</b>	<b>Berkeley</b> (Shops)	5.04	5.26	7.04	8.33
<b>H</b>	<b>Lake Heights</b> (Northcliffe Dr & Lake Heights Rd)	5.10	5.33	7.10	8.39
<b>I</b>	<b>Warrawong</b> (Westfield, Cowper St)	5.16	5.39	7.16	8.45

**Explanations**

- D** – Bus commences from Avondale Rd & Princes Hwy, Dapto and continues to Port Kembla Railway Station.
- H** – Bus operates via Lindsay Heights.
- I** – Bus commences from Port Kembla Railway Station and continues to Avondale Rd & Princes Hwy, Dapto.
- .... – Bus does not operate past this timing point.
- This service is usually operated by a wheelchair accessible bus.



# Warrawong to Wollongong

via Lake Heights, Berkeley, Unanderra, Figtree & Wollongong Hospital

Monday to Friday													
map ref	Route	34	34	34	34	43	34	34	34	43	34	34	
		am	am	am	am	am	am	am	am	am	am	am	
<b>I</b>	<b>Warrawong</b> (Westfield, Cowper St)	5.48	6.20	6.50	7.05	17.18	7.20	7.50	8.05	18.08	8.25	8.45	9.05
<b>H</b>	<b>Lake Heights</b> (Northcliffe Dr & Lake Heights Rd)	5.53	6.25	6.55	7.10	7.24	7.26	7.56	8.11	8.14	8.31	8.51	9.11
<b>G</b>	<b>Berkeley</b> (Shops)	5.59	6.31	7.01	7.16	7.31	7.33	8.03	8.18	8.21	8.38	8.58	9.18
<b>F</b>	<b>Berkeley</b> (Northcliffe Dr & Nolan St)	6.03	6.36	7.05	7.23	....	7.38	8.08	8.23	....	8.43	9.03	9.23
<b>E</b>	<b>Unanderra</b> (Shops, Princes Hwy)	6.09	6.43	7.12	7.31	....	7.46	8.16	8.31	....	8.50	9.10	9.30
<b>D</b>	<b>Figtree</b> (Westfield, Princes Hwy)	6.14	6.48	7.17	7.37	....	7.52	8.23	8.38	....	8.56	9.16	9.36
<b>C</b>	<b>Wollongong Hospital</b> (Crown St)	6.19	6.53	7.22	7.44	....	7.58	8.30	8.45	....	9.03	9.22	9.42
<b>B</b>	<b>Wollongong</b> (Burelli St & Keira St)	6.22	6.57	7.26	7.48	....	8.02	8.34	8.49	....	9.07	9.26	9.46
<b>A</b>	<b>Wollongong</b> (Marine Dr)	6.25	7.01	7.30	7.52	....	8.06	8.40	8.53	....	9.11	9.30	9.50






Monday to Friday (cont...)													
map ref	Route	43	34	34	43	34	34	43	34	34	43	34	
		am	am	am	am	am	am	am	am	am	pm	pm	pm
<b>I</b>	<b>Warrawong</b> (Westfield, Cowper St)	19.08	9.25	9.55	10.08	10.25	10.55	11.08	11.25	11.55	12.08	12.25	12.55
<b>H</b>	<b>Lake Heights</b> (Northcliffe Dr & Lake Heights Rd)	9.14	9.31	10.01	10.14	10.31	11.01	11.14	11.31	12.01	12.14	12.31	13.01
<b>G</b>	<b>Berkeley</b> (Shops)	9.21	9.38	10.08	10.21	10.38	11.08	11.21	11.38	12.08	12.21	12.38	1.08
<b>F</b>	<b>Berkeley</b> (Northcliffe Dr & Nolan St)	....	9.43	10.13	....	10.43	11.13	....	11.43	12.13	....	12.43	1.13
<b>E</b>	<b>Unanderra</b> (Shops, Princes Hwy)	....	9.50	10.20	....	10.50	11.20	....	11.50	12.20	....	12.50	1.20
<b>D</b>	<b>Figtree</b> (Westfield, Princes Hwy)	....	9.56	10.26	....	10.56	11.26	....	11.56	12.26	....	12.56	1.26
<b>C</b>	<b>Wollongong Hospital</b> (Crown St)	....	10.02	10.32	....	11.02	11.32	....	12.02	12.32	....	1.02	1.32
<b>B</b>	<b>Wollongong</b> (Burelli St & Keira St)	....	10.06	10.36	....	11.06	11.36	....	12.06	12.36	....	1.06	1.36
<b>A</b>	<b>Wollongong</b> (Marine Dr)	....	10.10	10.40	....	11.10	11.40	....	12.10	12.40	....	1.10	1.40









Monday to Friday (cont...)													
map ref	Route	43	34	34	43	34	34	43	34	34	34	43	
		pm	pm	pm	pm	pm	pm	pm	pm	pm	pm	pm	
<b>I</b>	<b>Warrawong</b> (Westfield, Cowper St)	11.08	1.25	1.55	12.08	2.25	2.55	13.08	3.25	3.45	4.05	14.08	4.25
<b>H</b>	<b>Lake Heights</b> (Northcliffe Dr & Lake Heights Rd)	1.14	1.31	2.01	2.14	2.31	3.01	3.14	3.31	3.51	4.11	4.14	4.31
<b>G</b>	<b>Berkeley</b> (Shops)	1.21	1.38	2.08	2.21	2.38	3.08	3.21	3.38	3.58	4.18	4.21	4.38
<b>F</b>	<b>Berkeley</b> (Northcliffe Dr & Nolan St)	....	1.43	2.13	....	2.43	3.13	....	3.43	4.03	4.23	....	4.43
<b>E</b>	<b>Unanderra</b> (Shops, Princes Hwy)	....	1.50	2.20	....	2.50	3.22	....	3.50	4.10	4.30	....	4.50
<b>D</b>	<b>Figtree</b> (Westfield, Princes Hwy)	....	1.56	2.26	....	2.56	3.28	....	3.56	4.16	4.36	....	4.56
<b>C</b>	<b>Wollongong Hospital</b> (Crown St)	....	2.02	2.32	....	3.02	3.34	....	4.02	4.22	4.42	....	5.02
<b>B</b>	<b>Wollongong</b> (Burelli St & Keira St)	....	2.06	2.26	....	3.06	3.38	....	4.06	4.26	4.46	....	5.06
<b>A</b>	<b>Wollongong</b> (Marine Dr)	....	2.10	2.40	....	3.10	3.42	....	4.10	4.30	4.50	....	5.10








**i** The Sunday timetable operates on all Public Holidays except New Year's Day, Good Friday, Christmas Day and Boxing Day. Please contact our office on 4271 1322 for information on these services.

**i** Monday to Friday timetable continued over.


**i** For route map see page 14.







<b>Monday to Friday (cont...)</b>											
map ref	Route	34	34	43	34	34	34	43	34	34	34
		pm	pm	pm	pm	pm	pm	pm	pm	pm	pm
I	Warrawong (Westfield, Cowper St)	4.45	5.05	15.08	5.25	5.45	6.05	16.08	6.25	7.20	8.20
H	Lake Heights (Northcliffe Dr & Lake Heights Rd)	4.51	5.11	5.14	5.31	5.51	6.11	6.14	6.31	7.26	8.26
G	Berkeley (Shops)	4.58	5.18	5.21	5.38	5.58	6.18	6.21	6.38	7.32	8.32
F	Berkeley (Northcliffe Dr & Nolan St)	5.03	5.23	....	5.43	6.03	6.23	....	6.42	7.36	8.36
E	Unanderra (Shops, Princes Hwy)	5.10	5.30	....	5.50	6.10	6.30	....	6.48	7.42	8.42
D	Figtree (Westfield, Princes Hwy)	5.16	5.36	....	5.56	6.16	6.36	....	6.54	7.47	8.47
C	Wollongong Hospital (Crown St)	5.22	5.42	....	6.02	6.22	6.42	....	6.59	7.52	8.52
B	Wollongong (Burelli St & Keira St)	5.26	5.46	....	6.06	6.26	6.46	....	7.02	7.56	8.56
A	Wollongong (Marine Dr)	5.30	5.50	....	6.10	6.30	6.50	....	7.06	8.00	9.00












<b>Saturday</b>													
map ref	Route	34	34	34	43	34	34	43	34	34	43	34	34
		am	am	am	am	am	am	am	am	am	am	am	am
I	Warrawong (Westfield, Cowper St)	6.38	8.03	8.55	19.08	9.25	9.55	10.08	10.25	10.55	11.08	11.25	11.55
H	Lake Heights (Northcliffe Dr & Lake Heights Rd)	6.43	8.09	9.01	9.14	9.31	10.01	10.14	10.31	11.01	11.14	11.31	12.01
G	Berkeley (Shops)	6.49	8.16	9.08	9.21	9.38	10.08	10.21	10.38	11.08	11.21	11.38	12.08
F	Berkeley (Northcliffe Dr & Nolan St)	6.53	8.22	9.13	....	9.43	10.13	....	10.43	11.13	....	11.43	12.13
E	Unanderra (Shops, Princes Hwy)	6.59	8.30	9.20	....	9.50	10.20	....	10.50	11.20	....	11.50	12.20
D	Figtree (Westfield, Princes Hwy)	7.04	8.36	9.26	....	9.56	10.26	....	10.56	11.26	....	11.56	12.26
C	Wollongong Hospital (Crown St)	7.10	8.42	9.33	....	10.03	10.33	....	11.03	11.33	....	12.03	12.33
B	Wollongong (Burelli St & Keira St)	7.14	8.46	9.36	....	10.06	10.36	....	11.06	11.36	....	12.06	12.36
A	Wollongong (Marine Dr)	7.17	8.50	9.40	....	10.10	10.40	....	11.10	11.40	....	12.10	12.40





<b>Saturday (cont...)</b>													
map ref	Route	43	34	34	43	34	34	43	34	34	43	34	34
		pm	pm	pm	pm	pm	pm	pm	pm	pm	pm	pm	pm
I	Warrawong (Westfield, Cowper St)	12.08	12.25	12.55	11.08	1.25	1.55	12.08	2.25	2.55	13.08	3.25	3.55
H	Lake Heights (Northcliffe Dr & Lake Heights Rd)	12.14	12.31	1.01	1.14	1.31	2.01	2.14	2.31	3.01	3.14	3.31	4.01
G	Berkeley (Shops)	12.21	12.38	1.08	1.21	1.28	2.08	2.21	2.38	3.08	3.21	3.38	4.08
F	Berkeley (Northcliffe Dr & Nolan St)	....	12.43	1.13	....	1.43	2.13	....	2.43	3.13	....	3.43	4.13
E	Unanderra (Shops, Princes Hwy)	....	12.50	1.20	....	1.50	2.20	....	2.50	3.20	....	3.50	4.20
D	Figtree (Westfield, Princes Hwy)	....	12.56	1.26	....	1.56	2.26	....	2.56	3.26	....	3.56	4.26
C	Wollongong Hospital (Crown St)	....	1.03	1.33	....	2.03	2.33	....	3.03	3.33	....	4.03	4.33
B	Wollongong (Burelli St & Keira St)	....	1.06	1.36	....	2.06	2.36	....	3.06	3.36	....	4.06	4.36
A	Wollongong (Marine Dr)	....	1.10	1.40	....	2.10	2.40	....	3.10	3.40	....	4.10	4.40


## Explanations


- I – Bus commences from Port Kembla Railway Station and continues to Avondale Rd & Princes Hwy, Dapto.
- .... – Bus does not operate past this timing point.
-  – This service is usually operated by a wheelchair accessible bus.

<b>Saturday (cont...)</b>							
map ref	Route	43	34	34	43	34	34
		pm	pm	pm	pm	pm	pm
<b>I</b>	<b>Warrawong</b> (Westfield, Cowper St)	14.08	4.25	4.55	15.08	5.55	7.50
<b>H</b>	<b>Lake Heights</b> (Northcliffe Dr & Lake Heights Rd)	4.14	4.31	5.01	5.14	6.01	7.55
<b>G</b>	<b>Berkeley</b> (Shops)	4.21	4.38	5.08	5.21	6.08	8.01
<b>F</b>	<b>Berkeley</b> (Northcliffe Dr & Nolan St)	....	4.43	5.13	....	6.13	8.06
<b>E</b>	<b>Unanderra</b> (Shops, Princes Hwy)	....	4.50	5.20	....	6.20	8.13
<b>D</b>	<b>Figtree</b> (Westfield, Princes Hwy)	....	4.56	5.26	....	6.26	8.19
<b>C</b>	<b>Wollongong Hospital</b> (Crown St)	....	5.03	5.33	....	6.33	8.24
<b>B</b>	<b>Wollongong</b> (Burelli St & Keira St)	....	5.06	5.36	....	6.36	8.27
<b>A</b>	<b>Wollongong</b> (Marine Dr)	....	5.10	5.40	....	6.40	8.31

<b>Sundays &amp; Public Holidays</b>												
map ref	Route	34	34	43	34	34	43	34	34	43	34	43
		am	am	am	am	am	am	pm	pm	pm	pm	pm
<b>I</b>	<b>Warrawong</b> (Westfield, Cowper St)	8.20	9.20	10.08	10.20	11.20	12.08	12.20	1.20	12.08	2.20	3.20
<b>H</b>	<b>Lake Heights</b> (Northcliffe Dr & Lake Heights Rd)	8.26	9.26	10.14	10.26	11.26	12.14	12.26	1.26	2.14	2.26	3.26
<b>G</b>	<b>Berkeley</b> (Shops)	8.32	9.32	10.21	10.32	11.32	12.21	12.32	1.32	2.21	2.32	3.32
<b>F</b>	<b>Berkeley</b> (Northcliffe Dr & Nolan St)	8.36	9.36	....	10.36	11.36	....	12.36	1.36	....	2.36	3.36
<b>E</b>	<b>Unanderra</b> (Shops, Princes Hwy)	8.43	9.43	....	10.43	11.43	....	12.43	1.43	....	2.43	3.43
<b>D</b>	<b>Figtree</b> (Westfield, Princes Hwy)	8.49	9.49	....	10.49	11.49	....	12.49	1.49	....	2.49	3.49
<b>C</b>	<b>Wollongong Hospital</b> (Crown St)	8.54	9.57	....	10.54	11.54	....	12.54	1.54	....	2.54	3.54
<b>B</b>	<b>Wollongong</b> (Burelli St & Keira St)	8.57	9.57	....	10.57	11.57	....	12.57	1.57	....	2.57	3.57
<b>A</b>	<b>Wollongong</b> (Marine Dr)	9.01	10.01	....	11.01	12.01	....	1.01	2.01	....	3.01	4.01

<b>Sundays &amp; Public Holidays (cont...)</b>					
map ref	Route	34	43	34	34
		pm	pm	pm	pm
<b>I</b>	<b>Warrawong</b> (Westfield, Cowper St)	4.20	15.08	5.20	7.20
<b>H</b>	<b>Lake Heights</b> (Northcliffe Dr & Lake Heights Rd)	4.26	5.14	5.26	7.26
<b>G</b>	<b>Berkeley</b> (Shops)	4.32	5.21	5.32	7.32
<b>F</b>	<b>Berkeley</b> (Northcliffe Dr & Nolan St)	4.36	....	5.36	7.36
<b>E</b>	<b>Unanderra</b> (Shops, Princes Hwy)	4.43	....	5.43	7.43
<b>D</b>	<b>Figtree</b> (Westfield, Princes Hwy)	4.49	....	5.49	7.48
<b>C</b>	<b>Wollongong Hospital</b> (Crown St)	4.54	....	5.54	7.53
<b>B</b>	<b>Wollongong</b> (Burelli St & Keira St)	4.57	....	5.57	7.56
<b>A</b>	<b>Wollongong</b> (Marine Dr)	5.01	....	6.01	8.00

 The Sunday timetable operates on all Public Holidays except New Year's Day, Good Friday, Christmas Day and Boxing Day. Please contact our office on 4271 1322 for information on these services.

 For route map see page 14.



Monday to Friday													
map ref	Route	57	65	65	57	43	65	57	43	65	57	43	65
<b>J</b>	North Wollongong (Creston, North Beach)	....	6.08	6.43	....	....	7.49	....	....	8.18	....	....	9.18
<b>K</b>	Wollongong (Church St & Campbell St)	....	6.13	6.48	....	....	7.54	....	....	8.24	....	....	9.24
<b>L</b>	Wollongong (Railway Station)	5.58	6.20	6.55	7.06	....	8.02	8.06	....	8.33	9.08	....	9.33
<b>S</b>	Wollongong (Swan St & Corrimal St)	6.04	....	....	7.13	....	....	8.13	....	....	9.16	....	....
<b>M</b>	Coniston (Public School)	....	....	....	....	....	8.05	....	....	8.36	....	....	9.36
<b>N</b>	Lake Heights (Lake Ave & Flagstaff Rd)	6.14	....	....	7.23	....	8.16	8.24	....	8.47	9.27	....	9.47
<b>O</b>	Lake Heights (Weringa Ave & Buena Vista Ave)	....	....	....	....	....	8.19	....	....	8.50	....	....	9.50
<b>P</b>	North Warrawong (Catholic Church)	6.16	....	....	7.25	<b>E</b>	8.28	8.26	<b>E</b>	8.59	9.29	<b>E</b>	9.59
<b>I</b>	Warrawong (Westfield, Cowper St)	6.20	....	....	7.29	7.57	8.33	8.31	8.39	9.04	9.34	9.39	10.04
<b>Q</b>	Port Kembla (Pool)	<b>S</b>	....	....	<b>S</b>	8.03	8.39	<b>S</b>	8.45	9.10	<b>S</b>	9.45	10.10
<b>R</b>	Port Kembla (Railway Station)	....	....	....	....	8.08	8.45	....	8.50	9.15	....	9.50	10.15

Monday to Friday (cont...)													
map ref	Route	57	43	65	57	43	65	57	43	65	57	43	65
<b>J</b>	North Wollongong (Creston, North Beach)	....	....	10.18	....	....	11.18	....	....	12.18	....	....	1.18
<b>K</b>	Wollongong (Church St & Campbell St)	....	....	10.24	....	....	11.24	....	....	12.24	....	....	1.24
<b>L</b>	Wollongong (Railway Station)	10.08	....	10.33	11.08	....	11.33	12.08	....	12.33	1.08	....	1.33
<b>S</b>	Wollongong (Swan St & Corrimal St)	10.16	....	....	11.16	....	....	12.16	....	....	1.16	....	....
<b>M</b>	Coniston (Public School)	....	....	10.36	....	....	11.36	....	....	12.36	....	....	1.36
<b>N</b>	Lake Heights (Lake Ave & Flagstaff Rd)	10.27	....	10.47	11.27	....	11.47	12.27	....	12.47	1.27	....	1.47
<b>O</b>	Lake Heights (Weringa Ave & Buena Vista Ave)	....	....	10.50	....	....	11.50	....	....	12.50	....	....	1.50
<b>P</b>	North Warrawong (Catholic Church)	10.29	<b>E</b>	10.59	11.29	<b>E</b>	11.59	12.29	<b>E</b>	12.59	1.29	<b>E</b>	1.59
<b>I</b>	Warrawong (Westfield, Cowper St)	10.34	10.39	11.04	11.34	11.39	12.04	12.34	12.39	1.04	1.34	1.39	2.04
<b>Q</b>	Port Kembla (Pool)	<b>S</b>	10.45	11.10	<b>S</b>	11.45	12.10	<b>S</b>	12.45	1.10	<b>S</b>	1.45	2.10
<b>R</b>	Port Kembla (Railway Station)	....	10.50	11.15	....	11.50	12.15	....	12.50	1.15	....	1.50	2.15

Monday to Friday (cont...)													
map ref	Route	57	43	65	57	43	65	57	43	65	57	43	65
<b>J</b>	North Wollongong (Creston, North Beach)	....	....	2.18	....	....	3.18	....	....	4.18	....	....	5.18
<b>K</b>	Wollongong (Church St & Campbell St)	....	....	2.24	....	....	3.24	....	....	4.24	....	....	5.24
<b>L</b>	Wollongong (Railway Station)	2.08	....	2.33	3.08	....	3.33	4.08	....	4.33	5.08	....	5.33
<b>S</b>	Wollongong (Swan St & Corrimal St)	2.16	....	....	3.16	....	....	4.16	....	....	5.16	....	....
<b>M</b>	Coniston (Public School)	....	....	2.36	....	....	3.36	....	....	4.36	....	....	5.36
<b>N</b>	Lake Heights (Lake Ave & Flagstaff Rd)	2.27	....	2.47	3.27	....	3.47	4.27	....	4.47	5.27	....	5.47
<b>O</b>	Lake Heights (Weringa Ave & Buena Vista Ave)	....	....	2.50	....	....	3.50	....	....	4.50	....	....	5.50
<b>P</b>	North Warrawong (Catholic Church)	2.29	<b>E</b>	2.59	3.29	<b>E</b>	3.59	4.29	<b>E</b>	4.59	5.29	<b>E</b>	5.59
<b>I</b>	Warrawong (Westfield, Cowper St)	2.34	2.39	3.04	3.34	3.39	4.04	4.34	4.39	5.04	5.34	5.39	6.04
<b>Q</b>	Port Kembla (Pool)	<b>S</b>	2.45	3.10	<b>S</b>	3.45	4.10	<b>S</b>	4.45	5.10	<b>S</b>	5.45	6.10
<b>R</b>	Port Kembla (Railway Station)	....	2.50	3.15	....	3.50	4.15	....	4.50	5.15	....	5.50	6.15

## Explanations






**E** – Bus commences from Avondale Rd & Princes Hwy, Dapto.





**S** – Bus continues to Stockland Shellharbour.








.... – Bus does not operate past this timing point.







– This service is usually operated by a wheelchair accessible bus.




















Monday to Friday (cont...)							
map ref	Route	57	65	65	51	57	57
		pm	pm	pm	pm	pm	pm
<b>J</b>	<b>North Wollongong</b> (Creston, North Beach)	....	6.18	7.17	....	....	....
<b>K</b>	<b>Wollongong</b> (Church St & Campbell St)	....	6.24	7.23	....	....	....
<b>L</b>	<b>Wollongong</b> (Railway Station)	6.08	6.33	7.31	7.23	8.08	11.32
<b>S</b>	<b>Wollongong</b> (Swan St & Corrimal St)	6.16	....	....	7.30	8.15	11.38
<b>M</b>	<b>Coniston</b> (Public School)	....	6.36	7.34	....	....	....
<b>N</b>	<b>Lake Heights</b> (Lake Ave & Flagstaff Rd)	6.27	6.47	7.44	7.40	8.25	11.48
<b>O</b>	<b>Lake Heights</b> (Weringa Ave & Buena Vista Ave)	....	6.50	7.47	....	....	....
<b>P</b>	<b>North Warrawong</b> (Catholic Church)	6.29	6.59	7.55	....	8.27	11.50
<b>I</b>	<b>Warrawong</b> (Westfield, Cowper St)	6.34	7.04	8.00	7.46	8.31	11.53
<b>Q</b>	<b>Port Kembla</b> (Pool)	<b>S</b>	7.10	8.06	<b>S</b>	....	....
<b>R</b>	<b>Port Kembla</b> (Railway Station)	....	7.15	8.11	....	....	....

Saturday													
map ref	Route	57	65	57	57	43	65	57	43	65	57	43	65
		am	am	am	am	am	am	am	am	am	am	am	am
<b>J</b>	<b>North Wollongong</b> (Creston, North Beach)	....	7.18	....	....	....	9.18	....	....	10.18	....	....	11.18
<b>K</b>	<b>Wollongong</b> (Church St & Campbell St)	....	7.24	....	....	....	9.24	....	....	10.24	....	....	11.24
<b>L</b>	<b>Wollongong</b> (Railway Station)	7.06	7.33	8.06	9.08	....	9.33	10.08	....	10.33	11.08	....	11.33
<b>S</b>	<b>Wollongong</b> (Swan St & Corrimal St)	7.13	....	8.13	9.16	....	....	10.16	....	....	11.16	....	....
<b>M</b>	<b>Coniston</b> (Public School)	....	7.36	....	....	....	9.36	....	....	10.36	....	....	11.36
<b>N</b>	<b>Lake Heights</b> (Lake Ave & Flagstaff Rd)	7.23	7.47	8.24	9.27	....	9.47	10.27	....	10.47	11.27	....	11.47
<b>O</b>	<b>Lake Heights</b> (Weringa Ave & Buena Vista Ave)	....	7.50	....	....	....	9.50	....	....	10.50	....	....	11.50
<b>P</b>	<b>North Warrawong</b> (Catholic Church)	7.25	7.59	8.26	9.29	<b>E</b>	9.59	10.29	<b>E</b>	10.59	11.29	<b>E</b>	11.59
<b>I</b>	<b>Warrawong</b> (Westfield, Cowper St)	7.29	8.04	8.31	9.34	9.39	10.04	10.34	10.39	11.04	11.34	11.39	12.04
<b>Q</b>	<b>Port Kembla</b> (Pool)	<b>S</b>	8.10	<b>S</b>	<b>S</b>	9.45	10.10	<b>S</b>	10.45	11.10	<b>S</b>	11.45	12.10
<b>R</b>	<b>Port Kembla</b> (Railway Station)	....	8.15	....	....	9.50	10.15	....	10.50	11.15	....	11.50	12.15


Saturday (cont...)													
map ref	Route	57	43	65	57	43	65	57	43	65	57	43	65
		pm	pm	pm	pm	pm	pm	pm	pm	pm	pm	pm	pm
<b>J</b>	<b>North Wollongong</b> (Creston, North Beach)	....	....	12.18	....	....	1.18	....	....	2.18	....	....	3.18
<b>K</b>	<b>Wollongong</b> (Church St & Campbell St)	....	....	12.24	....	....	1.24	....	....	2.24	....	....	3.24
<b>L</b>	<b>Wollongong</b> (Railway Station)	12.08	....	12.33	1.08	....	1.33	2.08	....	2.33	3.08	....	3.33
<b>S</b>	<b>Wollongong</b> (Swan St & Corrimal St)	12.16	....	....	1.16	....	....	2.16	....	....	3.16	....	....
<b>M</b>	<b>Coniston</b> (Public School)	....	....	12.36	....	....	1.36	....	....	2.36	....	....	3.36
<b>N</b>	<b>Lake Heights</b> (Lake Ave & Flagstaff Rd)	12.27	....	12.47	1.27	....	1.47	2.27	....	2.47	3.27	....	3.47
<b>O</b>	<b>Lake Heights</b> (Weringa Ave & Buena Vista Ave)	....	....	12.50	....	....	1.50	....	....	2.50	....	....	3.50
<b>P</b>	<b>North Warrawong</b> (Catholic Church)	12.29	<b>E</b>	12.59	1.29	<b>E</b>	1.59	2.29	<b>E</b>	2.50	3.29	<b>E</b>	3.59
<b>I</b>	<b>Warrawong</b> (Westfield, Cowper St)	12.34	12.39	1.04	1.34	1.39	2.04	2.34	2.39	3.04	3.34	3.39	4.04
<b>Q</b>	<b>Port Kembla</b> (Pool)	<b>S</b>	12.45	1.10	<b>S</b>	1.45	2.10	<b>S</b>	2.45	3.10	<b>S</b>	3.45	4.10
<b>R</b>	<b>Port Kembla</b> (Railway Station)	....	12.50	1.15	....	1.50	2.15	....	2.50	3.15	....	3.50	4.15


Saturday (cont...)									
map ref	Route	57	43	65	57	65	57	65	57
		pm	pm	pm	pm	pm	pm	pm	pm
<b>J</b>	<b>North Wollongong</b> (Creston, North Beach)	....	....	4.18	....	5.18	....	6.18	....
<b>K</b>	<b>Wollongong</b> (Church St & Campbell St)	....	....	4.24	....	5.24	....	6.24	....
<b>L</b>	<b>Wollongong</b> (Railway Station)	4.08	....	4.33	5.08	5.33	6.08	6.33	11.32
<b>S</b>	<b>Wollongong</b> (Swan St & Corrimal St)	4.16	....	....	5.16	....	6.16	....	11.38
<b>M</b>	<b>Coniston</b> (Public School)	....	....	4.36	....	5.36	....	6.36	....
<b>N</b>	<b>Lake Heights</b> (Lake Ave & Flagstaff Rd)	4.27	....	4.47	5.27	5.47	6.27	6.47	11.48
<b>O</b>	<b>Lake Heights</b> (Weringa Ave & Buena Vista Ave)	....	....	4.50	....	5.50	....	6.50	11.50
<b>P</b>	<b>North Warrawong</b> (Catholic Church)	4.29	<b>E</b>	4.59	5.29	5.59	6.29	6.59	11.53
<b>I</b>	<b>Warrawong</b> (Westfield, Cowper St)	4.34	4.39	5.04	5.34	6.04	6.34	7.04	11.57
<b>Q</b>	<b>Port Kembla</b> (Pool)	<b>S</b>	4.45	5.10	<b>S</b>	6.10	<b>S</b>	7.10	<b>S</b>
<b>R</b>	<b>Port Kembla</b> (Railway Station)	....	4.50	5.15	....	6.15	....	7.15	....

Sundays & Public Holidays													
map ref	Route	53	65	57	43	65	57	43	65	57	43	65	57
		am	am	am	am	am	am	am	am	pm	pm	pm	pm
<b>J</b>	<b>North Wollongong</b> (Creston, North Beach)	....	7.43	....	....	9.38	....	....	11.38	....	....	1.38	....
<b>K</b>	<b>Wollongong</b> (Church St & Campbell St)	....	7.48	....	....	9.44	....	....	11.44	....	....	1.44	....
<b>L</b>	<b>Wollongong</b> (Railway Station)	7.30	7.55	9.10	....	9.53	11.10	....	11.53	1.10	....	1.53	3.10
<b>S</b>	<b>Wollongong</b> (Swan St & Corrimal St)	7.37	....	9.17	....	....	11.17	....	....	1.17	....	....	3.17
<b>M</b>	<b>Coniston</b> (Public School)	....	7.58	....	....	9.56	....	....	11.56	....	....	1.56	....
<b>N</b>	<b>Lake Heights</b> (Lake Ave & Flagstaff Rd)	7.47	8.08	9.27	....	10.06	11.27	....	12.06	1.27	....	2.06	3.27
<b>O</b>	<b>Lake Heights</b> (Weringa Ave & Buena Vista Ave)	....	8.10	....	....	10.08	....	....	12.08	....	....	2.08	....
<b>P</b>	<b>North Warrawong</b> (Catholic Church)	....	8.17	9.29	<b>E</b>	10.15	11.29	<b>E</b>	12.15	1.29	<b>E</b>	2.15	3.29
<b>I</b>	<b>Warrawong</b> (Westfield, Cowper St)	7.53	8.21	9.33	9.39	10.20	11.33	11.39	12.20	1.33	1.39	2.20	3.33
<b>Q</b>	<b>Port Kembla</b> (Pool)	<b>S</b>	8.26	<b>S</b>	9.45	10.26	<b>S</b>	11.45	12.26	<b>S</b>	1.45	2.26	<b>S</b>
<b>R</b>	<b>Port Kembla</b> (Railway Station)	....	8.31	....	9.50	10.31	....	11.50	12.31	....	1.50	2.31	....

Sundays & Public Holidays (cont...)								
map ref	Route	43	65	57	43	65	51	57
		pm	pm	pm	pm	pm	pm	pm
<b>J</b>	<b>North Wollongong</b> (Creston, North Beach)	....	3.38	....	....	5.38	....	....
<b>K</b>	<b>Wollongong</b> (Church St & Campbell St)	....	3.44	....	....	5.44	....	....
<b>L</b>	<b>Wollongong</b> (Railway Station)	....	5.53	5.10	....	5.53	6.40	7.40
<b>S</b>	<b>Wollongong</b> (Swan St & Corrimal St)	....	....	5.17	....	....	6.47	7.47
<b>M</b>	<b>Coniston</b> (Public School)	....	3.56	....	....	5.56	....	....
<b>N</b>	<b>Lake Heights</b> (Lake Ave & Flagstaff Rd)	....	4.06	5.27	....	6.06	6.57	7.57
<b>O</b>	<b>Lake Heights</b> (Weringa Ave & Buena Vista Ave)	....	4.08	....	....	6.08	....	....
<b>P</b>	<b>North Warrawong</b> (Catholic Church)	<b>E</b>	4.15	5.29	<b>E</b>	6.15	....	7.59
<b>I</b>	<b>Warrawong</b> (Westfield, Cowper St)	3.39	4.20	5.33	5.39	6.20	7.03	8.03
<b>Q</b>	<b>Port Kembla</b> (Pool)	3.45	4.26	<b>S</b>	5.45	6.26	<b>S</b>	<b>S</b>
<b>R</b>	<b>Port Kembla</b> (Railway Station)	3.50	4.31	....	5.50	6.31	....	....

## Explanations

- C** – Bus continues to Avondale Rd & Princes Hwy, Dapto.
- E** – Bus commences from Avondale Rd & Princes Hwy, Dapto.
- M** – Bus operates via St Mary Star of the Sea College.
- S** – Bus continues to Stockland Shellharbour.
- T** – Bus commences from Stockland Shellharbour.
- .... – Bus does not operate past this timing point.
-  – This service is usually operated by a wheelchair accessible bus.

 The Sunday timetable operates on all Public Holidays except New Year's Day, Good Friday, Christmas Day and Boxing Day. Please contact our office on 4271 1322 for information on these services.

Monday to Friday													
map ref	Route	37	65	37	43	65	37	43	65	37	43	65	37
		am	am	am	am	am	am	am	am	am	am	am	am
<b>R</b>	Port Kembla (Railway Station)	....	6.15	....	7.05	7.25	....	7.55	8.25	....	8.55	9.25	....
<b>Q</b>	Port Kembla (Pool)	<b>T</b>	6.20	<b>T</b>	7.11	7.31	<b>T</b>	8.01	8.31	<b>T</b>	9.01	9.31	<b>T</b>
<b>I</b>	Warrawong (Westfield, Cowper St)	6.00	6.26	7.00	7.18	7.38	8.07	8.08	8.38	9.07	9.08	9.38	10.07
<b>P</b>	North Warrawong (Catholic Church)	6.04	6.31	7.05	<b>C</b>	7.43	8.12	<b>C</b>	8.43	9.12	<b>C</b>	9.43	10.12
<b>O</b>	Lake Heights (Weringa Ave & Buena Vista Ave)	....	6.35	....	....	7.48	....	....	8.48	....	....	9.48	....
<b>N</b>	Lake Heights (Lake Ave & Flagstaff Rd)	6.06	6.41	7.07	....	7.54	8.14	....	8.54	9.14	....	9.54	10.14
<b>M</b>	Coniston (Public School)	....	6.52	....	....	8.05	....	....	9.05	....	....	10.05	....
<b>S</b>	Wollongong (Swan St & Corrimal St)	6.16	....	7.18	....	....	8.25	....	....	9.25	....	....	10.25
<b>L</b>	Wollongong (Railway Station)	6.22	6.55	7.24	....	M8.08	8.31	....	9.08	9.31	....	10.08	10.31
<b>J</b>	North Wollongong (Creston, North Beach)	....	7.03	....	....	8.18	....	....	9.18	....	....	10.18	....
<b>K</b>	Wollongong (Church St & Campbell St)	....	7.08	....	....	8.24	....	....	9.24	....	....	10.24	....

Monday to Friday (cont...)													
map ref	Route	43	65	37	43	65	37	43	65	37	43	65	37
		am	am	am	am	am	pm	am	pm	pm	pm	pm	pm
<b>R</b>	Port Kembla (Railway Station)	9.55	10.25	....	10.55	11.25	....	11.55	12.25	....	12.55	1.25	....
<b>Q</b>	Port Kembla (Pool)	10.01	10.31	<b>T</b>	11.01	11.31	<b>T</b>	12.01	12.31	<b>T</b>	1.01	1.31	<b>T</b>
<b>I</b>	Warrawong (Westfield, Cowper St)	10.08	10.38	11.07	11.08	11.38	12.07	12.08	12.38	1.07	1.08	1.38	2.07
<b>P</b>	North Warrawong (Catholic Church)	<b>C</b>	10.43	11.12	<b>C</b>	11.43	12.12	<b>C</b>	12.43	1.12	<b>C</b>	1.43	2.12
<b>O</b>	Lake Heights (Weringa Ave & Buena Vista Ave)	....	10.48	....	....	11.48	....	....	12.48	....	....	1.48	....
<b>N</b>	Lake Heights (Lake Ave & Flagstaff Rd)	....	10.54	11.14	....	11.54	12.14	....	12.54	1.14	....	1.54	2.14
<b>M</b>	Coniston (Public School)	....	11.05	....	....	12.05	....	....	1.05	....	....	2.05	....
<b>S</b>	Wollongong (Swan St & Corrimal St)	....	....	11.25	....	....	12.25	....	....	1.25	....	....	2.25
<b>L</b>	Wollongong (Railway Station)	....	11.08	11.31	....	12.08	12.31	....	1.08	1.31	....	2.08	2.31
<b>J</b>	North Wollongong (Creston, North Beach)	....	11.18	....	....	12.18	....	....	1.18	....	....	2.18	....
<b>K</b>	Wollongong (Church St & Campbell St)	....	11.24	....	....	12.24	....	....	1.24	....	....	2.24	....

Monday to Friday (cont...)													
map ref	Route	43	65	37	43	65	37	43	65	37	43	65	37
		pm	pm	pm	pm	pm	pm	pm	pm	pm	pm	pm	pm
<b>R</b>	Port Kembla (Railway Station)	1.55	2.25	....	2.55	3.25	....	3.55	4.25	....	4.55	5.25	....
<b>Q</b>	Port Kembla (Pool)	2.01	2.31	<b>T</b>	3.01	3.31	<b>T</b>	4.01	4.31	<b>T</b>	5.01	5.31	<b>T</b>
<b>I</b>	Warrawong (Westfield, Cowper St)	2.08	2.38	3.07	3.08	3.38	4.07	4.08	4.38	5.07	5.08	5.38	6.07
<b>P</b>	North Warrawong (Catholic Church)	<b>C</b>	2.43	3.12	<b>C</b>	3.43	4.12	<b>C</b>	4.43	5.12	<b>C</b>	5.43	6.12
<b>O</b>	Lake Heights (Weringa Ave & Buena Vista Ave)	....	2.48	....	....	3.48	....	....	4.48	....	....	5.48	....
<b>N</b>	Lake Heights (Lake Ave & Flagstaff Rd)	....	2.54	3.14	....	3.45	4.14	....	4.54	5.14	....	5.54	6.14
<b>M</b>	Coniston (Public School)	....	3.05	....	....	4.05	....	....	5.05	....	....	6.05	....
<b>S</b>	Wollongong (Swan St & Corrimal St)	....	....	3.25	....	....	4.25	....	....	5.25	....	....	6.25
<b>L</b>	Wollongong (Railway Station)	....	3.08	3.31	....	4.08	4.31	....	5.08	5.31	....	6.08	6.31
<b>J</b>	North Wollongong (Creston, North Beach)	....	3.18	....	....	4.18	....	....	5.18	....	....	6.18	....
<b>K</b>	Wollongong (Church St & Campbell St)	....	3.24	....	....	4.24	....	....	5.24	....	....	6.24	....

Monday to Friday timetable continued over.

For route map see page 14.

Monday to Friday (cont...)							
map ref	Route	43	65	37	65	37	37
		pm	pm	pm	pm	pm	pm
<b>R</b>	Port Kembla (Railway Station)	5.55	6.25	....	7.25	....	....
<b>Q</b>	Port Kembla (Pool)	6.01	6.31	<b>T</b>	7.31	<b>T</b>	<b>T</b>
<b>I</b>	Warrawong (Westfield, Cowper St)	6.08	6.38	7.06	7.37	8.06	11.05
<b>P</b>	North Warrawong (Catholic Church)	<b>C</b>	6.43	7.10	7.42	8.10	11.09
<b>O</b>	Lake Heights (Weringa Ave & Buena Vista Ave)	....	6.48	....	7.46	....	....
<b>N</b>	Lake Heights (Lake Ave & Flagstaff Rd)	....	6.54	7.12	7.52	8.12	11.11
<b>M</b>	Coniston (Public School)	....	7.05	....	8.02	....	....
<b>S</b>	Wollongong (Swan St & Corrimal St)	....	....	7.22	....	8.22	11.21
<b>L</b>	Wollongong (Railway Station)	....	7.08	7.28	8.05	8.28	11.27
<b>J</b>	North Wollongong (Creston, North Beach)	....	7.17	....	8.13	....	....
<b>K</b>	Wollongong (Church St & Campbell St)	....	7.23	....	8.18	....	....

Saturday													
map ref	Route	51	65	37	65	37	43	65	37	43	65	37	43
		am	am	am	am	am	am	am	am	am	am	am	am
<b>R</b>	Port Kembla (Railway Station)	....	6.30	....	8.25	....	8.55	9.25	....	9.55	10.25	....	10.55
<b>Q</b>	Port Kembla (Pool)	<b>T</b>	6.35	<b>T</b>	8.31	<b>T</b>	9.01	9.31	<b>T</b>	10.01	10.31	<b>T</b>	11.01
<b>I</b>	Warrawong (Westfield, Cowper St)	7.16	6.41	8.07	8.38	9.07	9.08	9.38	10.07	10.08	10.38	11.07	11.08
<b>P</b>	North Warrawong (Catholic Church)	....	6.46	8.12	8.43	9.12	<b>C</b>	9.43	10.12	<b>C</b>	10.43	11.12	<b>C</b>
<b>O</b>	Lake Heights (Weringa Ave & Buena Vista Ave)	....	6.51	....	8.48	....	....	9.48	....	....	10.48	....	....
<b>N</b>	Lake Heights (Lake Ave & Flagstaff Rd)	7.23	6.56	8.14	8.54	9.14	....	9.54	10.14	....	10.54	11.14	....
<b>M</b>	Coniston (Public School)	....	7.07	....	9.05	....	....	10.05	....	....	11.05	....	....
<b>S</b>	Wollongong (Swan St & Corrimal St)	7.34	....	8.25	....	9.25	....	....	10.25	....	....	11.25	....
<b>L</b>	Wollongong (Railway Station)	7.40	7.10	8.31	9.08	9.31	....	10.08	10.31	....	11.08	11.31	....
<b>J</b>	North Wollongong (Creston, North Beach)	....	7.18	....	9.18	....	....	10.18	....	....	11.18	....	....
<b>K</b>	Wollongong (Church St & Campbell St)	....	....	....	9.24	....	....	10.24	....	....	11.24	....	....

Saturday (cont...)													
map ref	Route	65	37	43	65	37	43	65	37	43	65	37	43
		am	pm	am	pm	pm	pm	pm	pm	pm	pm	pm	pm
<b>R</b>	Port Kembla (Railway Station)	11.25	....	11.55	12.25	....	12.55	1.25	....	1.55	2.25	....	2.55
<b>Q</b>	Port Kembla (Pool)	11.31	<b>T</b>	12.01	12.31	<b>T</b>	1.01	1.31	<b>T</b>	2.01	2.31	<b>T</b>	3.01
<b>I</b>	Warrawong (Westfield, Cowper St)	11.38	12.07	12.08	12.38	1.07	1.08	1.38	2.07	2.08	2.38	3.07	3.08
<b>P</b>	North Warrawong (Catholic Church)	11.43	12.12	<b>C</b>	12.43	1.12	<b>C</b>	1.43	2.12	<b>C</b>	2.43	3.12	<b>C</b>
<b>O</b>	Lake Heights (Weringa Ave & Buena Vista Ave)	11.48	....	....	12.48	....	....	1.48	....	....	2.48	....	....
<b>N</b>	Lake Heights (Lake Ave & Flagstaff Rd)	11.54	12.14	....	12.54	1.14	....	1.54	2.14	....	2.54	3.14	....
<b>M</b>	Coniston (Public School)	12.05	....	....	1.05	....	....	2.05	....	....	3.05	....	....
<b>S</b>	Wollongong (Swan St & Corrimal St)	....	12.25	....	....	1.25	....	....	2.25	....	....	3.25	....
<b>L</b>	Wollongong (Railway Station)	12.08	12.31	....	1.08	1.31	....	2.08	2.31	....	3.08	3.31	....
<b>J</b>	North Wollongong (Creston, North Beach)	12.18	....	....	1.13	....	....	2.18	....	....	3.18	....	....
<b>K</b>	Wollongong (Church St & Campbell St)	12.24	....	....	1.24	....	....	2.24	....	....	3.24	....	....

## Explanations

**C** – Bus continues to Avondale Rd & Princes Hwy, Dapto.  
**N** – Bus continues to Marine Dr, Wollongong.


**T** – Bus commences from Stockland Shellharbour.  
 .... – Bus does not operate past this timing point.


– This service is usually operated by a wheelchair accessible bus.

Saturday (cont...)												
map ref	Route	65	37	43	65	37	43	65	37	37	65	37
		pm	pm	pm	pm	pm	pm	pm	pm	pm	pm	pm
<b>R</b>	Port Kembla (Railway Station)	3.25	....	3.55	4.25	....	4.55	5.25	....	....	7.20	....
<b>Q</b>	Port Kembla (Pool)	3.31	<b>T</b>	4.01	4.31	<b>T</b>	5.01	5.31	<b>T</b>	<b>T</b>	7.26	<b>T</b>
<b>I</b>	Warrawong (Westfield, Cowper St)	3.38	4.07	4.08	4.38	5.07	5.08	5.38	6.07	7.07	7.32	11.04
<b>P</b>	North Warrawong (Catholic Church)	3.43	4.12	<b>C</b>	4.43	5.12	<b>C</b>	5.43	6.12	7.11	7.37	11.08
<b>O</b>	Lake Heights (Weringa Ave & Buena Vista Ave)	3.48	....	....	4.48	....	....	5.48	....	....	7.41	....
<b>N</b>	Lake Heights (Lake Ave & Flagstaff Rd)	3.54	4.14	....	4.54	5.14	....	5.54	6.14	7.13	7.47	11.10
<b>M</b>	Coniston (Public School)	4.05	....	....	5.05	....	....	6.05	....	....	7.57	....
<b>S</b>	Wollongong (Swan St & Corrimal St)	....	4.25	....	....	5.25	....	....	6.25	7.23	....	11.20
<b>L</b>	Wollongong (Railway Station)	4.08	4.31	....	5.08	5.31	....	6.08	6.31	7.29	<b>N8.00</b>	11.26
<b>J</b>	North Wollongong (Creston, North Beach)	4.18	....	....	5.18	....	....	6.18	....	....	....	....
<b>K</b>	Wollongong (Church St & Campbell St)	4.24	....	....	5.24	....	....	6.24	....	....	....	....

Sundays & Public Holidays													
map ref	Route	51	37	65	37	43	65	37	43	65	37	43	65
		am	am	am	am	am	am	am	am	pm	pm	pm	pm
<b>R</b>	Port Kembla (Railway Station)	....	....	8.35	....	9.55	10.35	....	11.55	12.35	....	1.55	2.35
<b>Q</b>	Port Kembla (Pool)	<b>T</b>	<b>T</b>	8.40	<b>T</b>	10.01	10.40	<b>T</b>	12.01	12.40	<b>T</b>	2.01	2.40
<b>I</b>	Warrawong (Westfield, Cowper St)	6.47	7.43	8.46	9.43	10.08	10.46	11.43	12.08	12.46	1.43	2.08	2.46
<b>P</b>	North Warrawong (Catholic Church)	....	7.47	8.51	9.47	<b>C</b>	10.51	11.47	<b>C</b>	12.51	1.47	<b>C</b>	2.51
<b>O</b>	Lake Heights (Weringa Ave & Buena Vista Ave)	....	....	8.55	....	....	10.55	....	....	12.55	....	....	2.55
<b>N</b>	Lake Heights (Lake Ave & Flagstaff Rd)	6.53	7.49	9.00	9.49	....	11.00	11.49	....	1.00	1.49	....	3.00
<b>M</b>	Coniston (Public School)	....	....	9.10	....	....	11.10	....	....	1.10	....	....	3.10
<b>S</b>	Wollongong (Swan St & Corrimal St)	7.03	8.00	....	10.00	....	....	12.00	....	....	2.00	....	....
<b>L</b>	Wollongong (Railway Station)	7.09	8.06	9.13	10.06	....	11.13	12.06	....	1.13	2.06	....	3.13
<b>J</b>	North Wollongong (Creston, North Beach)	....	....	9.22	....	....	11.22	....	....	1.22	....	....	3.22
<b>K</b>	Wollongong (Church St & Campbell St)	....	....	9.27	....	....	11.27	....	....	1.27	....	....	3.27






Sundays & Public Holidays (cont...)								
map ref	Route	37	43	65	43	37	65	37
		pm	pm	pm	pm	pm	pm	pm
<b>R</b>	Port Kembla (Railway Station)	....	3.55	4.35	4.55	....	6.35	....
<b>Q</b>	Port Kembla (Pool)	<b>T</b>	4.01	4.40	5.01	<b>T</b>	6.40	<b>T</b>
<b>I</b>	Warrawong (Westfield, Cowper St)	3.43	4.08	4.46	5.08	5.43	6.46	7.43
<b>P</b>	North Warrawong (Catholic Church)	3.47	<b>C</b>	4.51	<b>C</b>	5.47	6.51	7.47
<b>O</b>	Lake Heights (Weringa Ave & Buena Vista Ave)	....	....	4.55	....	....	6.55	....
<b>N</b>	Lake Heights (Lake Ave & Flagstaff Rd)	3.49	....	5.00	....	5.49	7.00	7.49
<b>M</b>	Coniston (Public School)	....	....	5.10	....	....	7.10	....
<b>S</b>	Wollongong (Swan St & Corrimal St)	4.00	....	....	....	6.00	....	8.00
<b>L</b>	Wollongong (Railway Station)	4.06	....	5.13	....	6.06	7.13	8.06
<b>J</b>	North Wollongong (Creston, North Beach)	....	....	5.22	....	....	7.22	....
<b>K</b>	Wollongong (Church St & Campbell St)	....	....	5.27	....	....	7.27	....

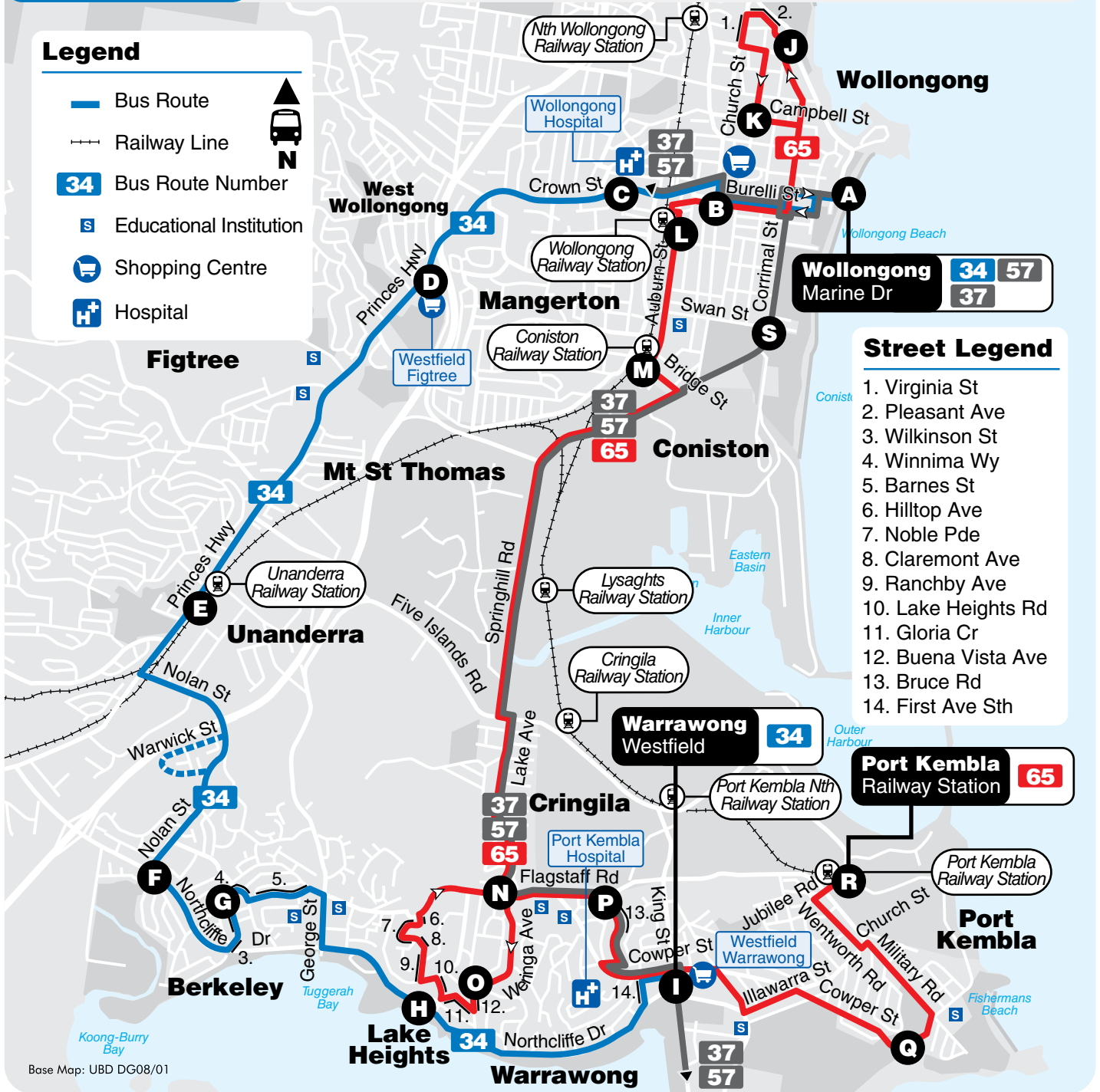
 For route map see page 14.

 The Sunday timetable operates on all Public Holidays except New Year's Day, Good Friday, Christmas Day and Boxing Day. Please contact our office on 4271 1322 for information on these services.



**Legend**

-  Bus Route
-  Railway Line
- 34** Bus Route Number
-  Educational Institution
-  Shopping Centre
-  Hospital



**Street Legend**

1. Virginia St
2. Pleasant Ave
3. Wilkinson St
4. Winnima Wy
5. Barnes St
6. Hilltop Ave
7. Noble Pde
8. Claremont Ave
9. Ranchby Ave
10. Lake Heights Rd
11. Gloria Cr
12. Buena Vista Ave
13. Bruce Rd
14. First Ave Sth



# We've got the Illawarra covered

Every day across the Illawarra our buses are taking you from home to school, shopping or to see friends from early morning till late at night. You'll be pleasantly surprised at the comprehensive bus network we actually operate. A series of eight timetables are available to help you guide yourself around the region, quickly, safely and without the fuss of traffic and parking hassles. So get out, catch a bus and change the way you travel today! For further details on our bus network call Transport Info on 131 500 or visit

[www.premierillawarra.com.au](http://www.premierillawarra.com.au)

**PREMIER**

ILLAWARRA

*change the way you travel today*



## How to use this timetable

1. Using the route map provided, find the two timing points you are located between.
2. Locate these two timing points on the timetables.
3. Your bus is scheduled to arrive between the times shown for these points. For example, if your bus stop is situated between timing points **A** and **B** on the map, then the bus is scheduled to arrive between the time listed for **A** and the time listed for **B**.

## Late running buses

While every effort is made to run services on time, occasionally, due to circumstances beyond our control, our buses may run behind schedule. You can rest assured that in these instances, every effort will be made to regain timetabled running as soon as possible.

## Wheelchair accessible buses

The services shown with a wheelchair symbol in this timetable are scheduled to operate using one of our low floor accessible buses. However, occasionally due to operational requirements we cannot guarantee that the service will operate using a wheelchair accessible bus. Please call the office during business hours to confirm your travel needs.

## Large format timetables

Copies of large format timetables are available by visiting the timetable section of our website.  
[www.premierillawarra.com.au](http://www.premierillawarra.com.au)

## Additional information

To conserve paper and protect the environment we have printed a limited number of copies of this timetable. If you do not need this timetable, pass it on to friends or return it for re-distribution. Thank you.

Premier Illawarra reserves the right to amend this timetable without prior notice. To ensure that problems do not occur due to amendments, please consult us if you have not used our services for a while.


In the interests of our passengers, please refrain from smoking, eating, drinking or playing loud music on our buses.



# 1 Bus



# 50 less cars



## Reduce greenhouse gas emissions by catching a bus or train

Fewer cars on the road will lead to less traffic, noise and congestion on Wollongong's roads.

**PREMIER**  
ILLAWARRA

 [131500.com.au](http://131500.com.au)  
**Transport Info**