



Route

**31/33/43**

# Bus Route Map

## Legend

Bus Route

Railway Line

Bus Route Number

Educational Institution

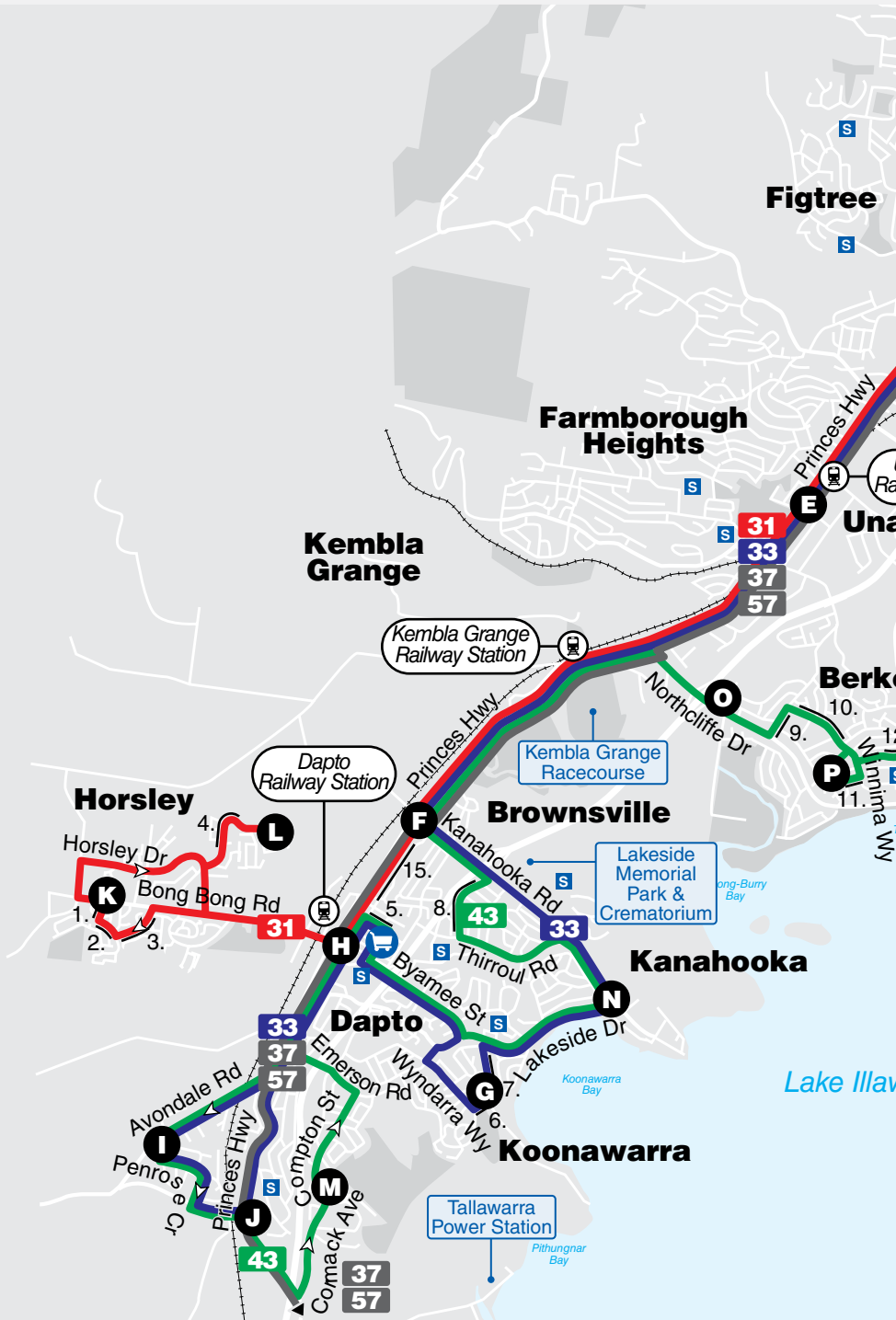
Shopping Centre

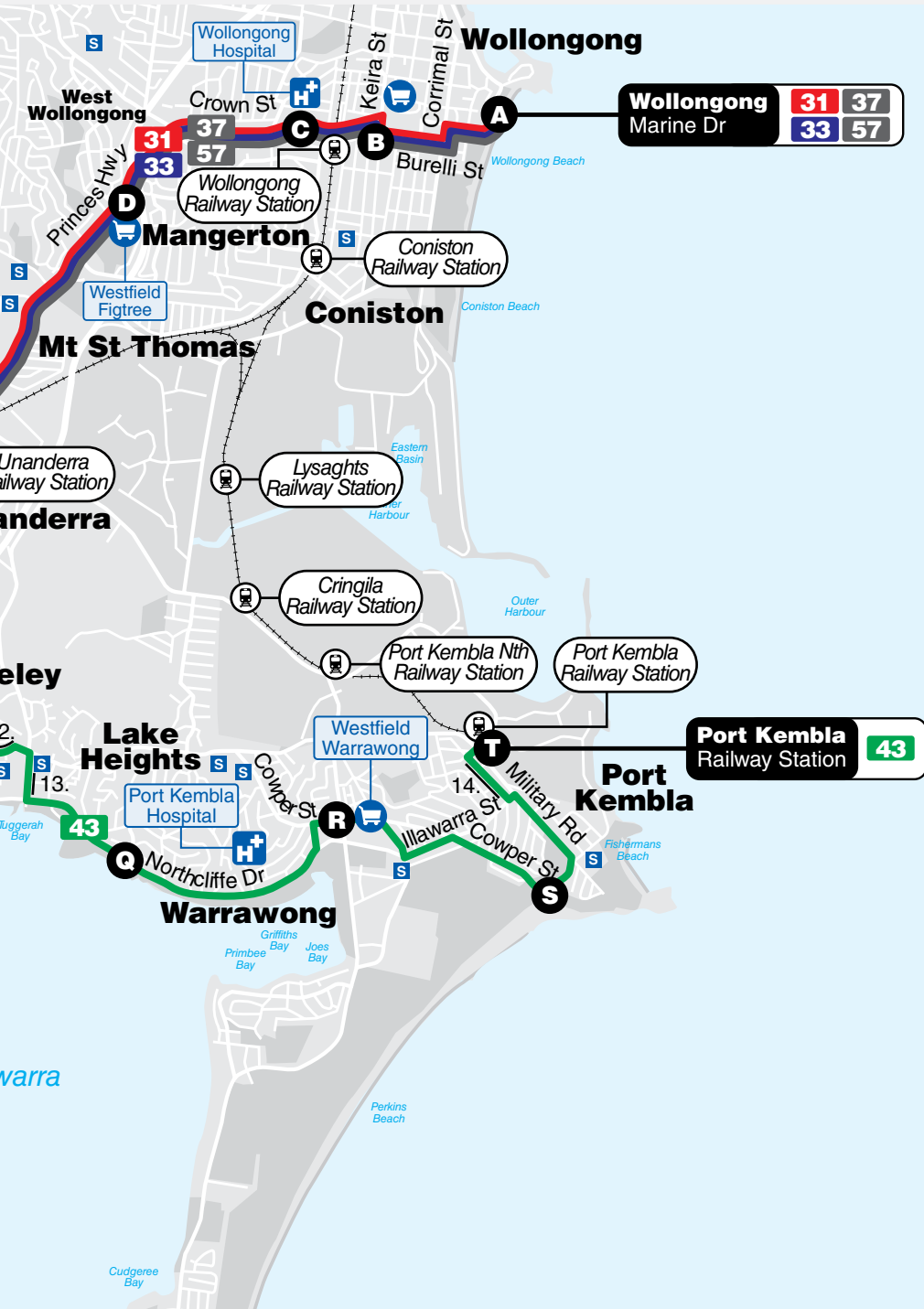
Hospital



## Street Legend

1. Highcroft Bvd
2. Fairweather Dr
3. Lucas Dr
4. Huxley Dr
5. Baan Baan St
6. Karingal Cr
7. Gilba Rd
8. Exmouth Rd
9. Nolan St
10. Gallop St
11. Matilda Wy
12. Barnes St
13. George St
14. Wentworth Rd
15. Prince Edward Dr





## Bus Route Numbers

**31** Wollongong to Horsley via  
Wollongong Hospital, Figtree, Unanderra &  
Dapto.  
Service operates 7 days.

**33** Wollongong to Dapto via  
Wollongong Hospital, Figtree, Unanderra,  
Brownsville, Kanahooka & Koonawarra.  
Service operates 7 days.

**43** Port Kembla to Dapto District via  
Warrawong, Berkeley, Brownsville,  
Kanahooka & Koonawarra.  
Service operates 7 days.

Look for bus  
numbers

**31**

**33**

**43**



## Dapto District

Buses Serving

Wollongong  
Wollongong Hospital  
Figtree  
Unanderra  
Dapto  
Kanahooka  
Koonawarra  
Horsley  
Berkeley  
Warrawong  
Port Kembla

See back cover for  
detailed route descriptions

Price **50c**

Effective from 11 October 2010

*Also shows selected journeys on  
Routes 37 & 57*

## Additional Services



There are additional services  
operating in this area.  
Please call 131500 or visit  
Transport Info for details.









## This service is operated by


















13-23 Investigator Drive  
Unanderra NSW 2526  
Ph: 4271 1322  
[www.premierillawarra.com.au](http://www.premierillawarra.com.au)  
ABN: 27 080 438 562

Your Outer Metropolitan  
Region 10 operator



<b>Monday to Friday</b>													
map ref	Route	33	37	31	33	31	37	31	31	33	37	33	31
		am	am	am	am	am	am	am	am	am	am	am	am
<b>A</b>	Wollongong (Marine Dr)	....	....	....	....	....	6.41	7.08	....	7.30	X7.41	7.50	8.05
<b>B</b>	Wollongong (Burelli St & Keira St)	....	....	....	....	....	6.45	7.12	....	7.34	7.46	7.56	8.11
<b>C</b>	Wollongong Hospital (Crown St)	....	....	....	....	....	6.49	7.17	....	7.39	7.51	8.01	8.16
<b>D</b>	Figtree (Westfield, Princes Hwy)	....	....	....	....	....	6.54	7.22	....	7.44	7.55	8.07	8.22
<b>E</b>	Unanderra (Shops, Princes Hwy)	....	5.51	....	....	....	6.59	7.27	....	7.50	7.59	8.13	8.28
<b>F</b>	Brownsville (Prince Edward Dr & Kanahooka Rd)	5.53	5.58	....	6.30	....	7.06	7.34	....	7.57	8.06	8.20	8.35
<b>G</b>	Koonawarra (Karingal Cr)	5.59	....	....	6.36	....	....	....	....	J8.06	....	8.29	....
<b>H</b>	Dapto (Mall)	T6.08	6.01	6.27	T6.43	6.57	7.09	7.37	7.57	8.18	8.09	8.37	8.38
<b>I</b>	Penrose (Avondale Rd & Ena Ave)	....	....	....	....	....	....	....	....	8.23	....	8.42	....
<b>J</b>	Dapto (Huntley Rd & Princes Hwy)	....	6.06	....	....	....	7.15	....	....	8.29	8.15	8.48	....
<b>K</b>	Horsley (Highcroft Blvd & Bong Bong Rd)	....	S	6.32	....	7.02	S	7.43	8.03	....	S	....	8.43
<b>L</b>	Horsley (Sunnybank Cr)	....	....	6.38	....	7.09	....	7.50	8.10	....	....	....	8.50

<b>Monday to Friday (cont...)</b>													
map ref	Route	31	37	33	31	37	33	31	37	33	31	37	33
		am	am	am	am	am	am	am	am	am	am	am	am
<b>A</b>	Wollongong (Marine Dr)	....	X8.41	8.50	9.25	X9.41	9.50	10.25	X10.41	10.50	11.25	X11.41	11.50
<b>B</b>	Wollongong (Burelli St & Keira St)	....	8.46	8.56	9.31	9.46	9.56	10.31	10.46	10.56	11.31	11.46	11.56
<b>C</b>	Wollongong Hospital (Crown St)	....	8.51	9.01	9.36	9.51	10.01	10.36	10.51	11.01	11.36	11.51	12.01
<b>D</b>	Figtree (Westfield, Princes Hwy)	....	8.55	9.07	9.42	9.55	10.07	10.42	10.55	11.07	11.42	11.55	12.07
<b>E</b>	Unanderra (Shops, Princes Hwy)	....	8.59	9.13	9.48	9.59	10.13	10.48	10.59	11.13	11.48	11.59	12.13
<b>F</b>	Brownsville (Prince Edward Dr & Kanahooka Rd)	....	9.06	9.20	9.55	10.06	10.20	10.55	11.06	11.20	11.55	12.06	12.20
<b>G</b>	Koonawarra (Karingal Cr)	....	....	9.29	....	....	10.29	....	....	11.29	....	....	12.29
<b>H</b>	Dapto (Mall)	8.58	9.09	9.37	9.58	10.09	10.37	10.58	11.09	11.37	11.58	12.09	12.37
<b>I</b>	Penrose (Avondale Rd & Ena Ave)	....	....	9.42	....	....	10.42	....	....	11.42	....	....	12.42
<b>J</b>	Dapto (Huntley Rd & Princes Hwy)	....	9.15	9.48	....	10.15	10.48	....	11.15	11.48	....	12.15	12.48
<b>K</b>	Horsley (Highcroft Blvd & Bong Bong Rd)	9.03	S	....	10.03	S	....	11.03	S	....	12.03	S	....
<b>L</b>	Horsley (Sunnybank Cr)	9.10	....	....	10.10	....	....	11.10	....	....	12.10	....	....

<b>Monday to Friday (cont...)</b>													
map ref	Route	31	37	33	31	37	33	31	37	33	31	31	37
		pm	pm	pm	pm	pm	pm	pm	pm	pm	pm	pm	pm
<b>A</b>	Wollongong (Marine Dr)	12.25	X12.41	12.50	1.25	X1.41	1.50	2.25	X2.41	2.50	3.00	3.25	X3.41
<b>B</b>	Wollongong (Burelli St & Keira St)	12.31	12.46	12.56	1.31	1.46	1.56	2.31	2.46	2.56	3.06	3.31	3.46
<b>C</b>	Wollongong Hospital (Crown St)	12.36	12.51	1.01	1.36	1.51	2.01	2.36	2.51	3.01	3.11	3.36	3.51
<b>D</b>	Figtree (Westfield, Princes Hwy)	12.42	12.55	1.07	1.42	1.55	2.07	2.42	2.55	3.07	3.17	3.42	3.55
<b>E</b>	Unanderra (Shops, Princes Hwy)	12.48	12.59	1.13	1.48	1.59	2.13	2.48	2.59	3.13	3.23	3.48	3.59
<b>F</b>	Brownsville (Prince Edward Dr & Kanahooka Rd)	12.55	1.06	1.20	1.55	2.06	2.20	2.55	3.06	3.20	3.30	3.55	4.06
<b>G</b>	Koonawarra (Karingal Cr)	....	....	1.29	....	....	2.29	....	....	3.29	....	....	....
<b>H</b>	Dapto (Mall)	12.58	1.09	1.37	1.58	2.09	2.37	2.58	3.09	3.37	3.33	3.58	4.09
<b>I</b>	Penrose (Avondale Rd & Ena Ave)	....	....	1.42	....	....	2.42	....	....	3.42	....	....	....
<b>J</b>	Dapto (Huntley Rd & Princes Hwy)	....	1.15	1.48	....	2.15	2.48	....	3.15	3.48	....	....	4.15
<b>K</b>	Horsley (Highcroft Blvd & Bong Bong Rd)	1.03	S	....	2.03	S	....	3.03	S	....	3.38	4.03	S
<b>L</b>	Horsley (Sunnybank Cr)	1.10	....	....	2.10	....	....	3.10	....	....	3.45	4.10	....

Monday to Friday (cont...)														
map ref	Route	33	31	31	37	33	31	31	37	33	31	37	31	
<b>A</b>	Wollongong (Marine Dr)	3.50 pm	4.00 pm	4.25 pm	X4.41 pm	4.50 pm	5.00 pm	5.25 pm	X5.41 pm	5.50 pm	6.08 pm	X6.41 pm	....	
<b>B</b>	Wollongong (Burelli St & Keira St)	3.56	4.06	4.31	4.46	4.56	5.06	5.31	5.46	5.56	6.12	6.46	....	
<b>C</b>	Wollongong Hospital (Crown St)	4.01	4.11	4.36	4.51	5.01	5.11	5.36	5.51	6.01	6.17	6.51	....	
<b>D</b>	Figtree (Westfield, Princes Hwy)	4.07	4.17	4.42	4.55	5.07	5.17	5.42	5.55	6.07	6.22	6.55	....	
<b>E</b>	Unanderra (Shops, Princes Hwy)	4.13	4.23	4.48	4.59	5.13	5.23	5.48	5.59	6.13	6.27	6.59	....	
<b>F</b>	Brownsville (Prince Edward Dr & Kanahooka Rd)	4.20	4.30	4.55	5.06	5.20	5.30	5.55	6.06	6.20	6.34	7.06	....	
<b>G</b>	Koonawarra (Karingal Cr)	4.29	....	....	....	5.29	....	....	....	6.29	....	....	....	
<b>H</b>	Dapto (Mall)	4.37	4.33	4.58	5.09	5.37	5.33	5.48	6.09	6.37	6.37	7.09	7.10	
<b>I</b>	Penrose (Avondale Rd & Ena Ave)	4.42	....	....	....	5.42	....	....	....	6.42	....	....	....	
<b>J</b>	Dapto (Huntley Rd & Princes Hwy)	4.48	....	....	5.15	5.48	....	....	6.15	6.48	....	7.15	....	
<b>K</b>	Horsley (Highcroft Blvd & Bong Bong Rd)	....	4.38	5.03	<b>S</b>	....	5.38	6.03	<b>S</b>	....	6.43	<b>S</b>	7.15	
<b>L</b>	Horsley (Sunnybank Cr)	....	4.45	5.10	....	....	5.45	6.10	....	....	6.50	....	7.21	

Monday to Friday (cont...)							
map ref	Route	31	31	33	31	33	37
<b>A</b>	Wollongong (Marine Dr)	7.15 pm	....	7.52 pm	8.17 pm	9.05 pm	9.41 pm
<b>B</b>	Wollongong (Burelli St & Keira St)	7.19	....	7.57	8.21	9.10	9.46
<b>C</b>	Wollongong Hospital (Crown St)	7.24	....	8.01	8.26	9.14	9.51
<b>D</b>	Figtree (Westfield, Princes Hwy)	7.29	....	8.06	8.31	9.19	9.55
<b>E</b>	Unanderra (Shops, Princes Hwy)	7.34	....	8.11	8.36	9.24	9.59
<b>F</b>	Brownsville (Prince Edward Dr & Kanahooka Rd)	7.41	....	8.16	8.43	9.31	10.06
<b>G</b>	Koonawarra (Karingal Cr)	....	....	8.23	....	9.38	....
<b>H</b>	Dapto (Mall)	7.44	8.05	8.29	8.46	9.45	10.09
<b>I</b>	Penrose (Avondale Rd & Ena Ave)	....	....	8.34	....	9.50	....
<b>J</b>	Dapto (Huntley Rd & Princes Hwy)	....	....	8.39	....	9.55	10.15
<b>K</b>	Horsley (Highcroft Blvd & Bong Bong Rd)	7.50	8.10	....	8.52	....	<b>S</b>
<b>L</b>	Horsley (Sunnybank Cr)	7.56	8.16	....	8.58	....	....










**Explanations**












- J** – Bus operates via St Johns School on school days only.
- S** – Bus continues to Stockland Shellharbour.
- T** – Bus operates via Dapto Railway Station.
- X** – Express service. Stops at all stops to Piccadilly then only at Wollongong Hospital, Westfield Figtree, Unanderra Shops then all stops.
- .... – Bus does not operate past this timing point.
- This service is usually operated by a wheelchair accessible bus.











**i** The Sunday timetable operates on all Public Holidays except New Year's Day, Good Friday, Christmas Day and Boxing Day. Please contact our office on 4271 1322 for information on these services.

**i** For weekend and Public Holiday timetables see pages 4 & 5.

**i** Route map this way →

<b>Saturday</b>													
map ref	Route	33	31	31	33	31	37	31	33	37	31	33	37
		am	am	am	am	am	am	am	am	am	am	am	am
<b>A</b>	Wollongong (Marine Dr)	....	....	....	....	7.29	X7.42	8.00	8.25	X8.41	9.00	9.25	X9.41
<b>B</b>	Wollongong (Burelli St & Keira St)	....	....	....	....	7.34	7.47	8.06	8.31	8.46	9.06	9.31	9.46
<b>C</b>	Wollongong Hospital (Crown St)	....	....	....	....	7.38	7.51	8.11	8.36	8.51	9.11	9.36	9.51
<b>D</b>	Figtree (Westfield, Princes Hwy)	....	....	....	....	7.43	7.55	8.17	8.42	8.55	9.17	9.42	9.55
<b>E</b>	Unanderra (Shops, Princes Hwy)	....	....	....	....	7.48	7.59	8.23	8.48	8.59	9.23	9.48	9.59
<b>F</b>	Brownsville (Prince Edward Dr & Kanahooka Rd)	6.40	....	....	7.35	7.55	8.06	8.30	8.55	9.06	9.30	9.55	10.06
<b>G</b>	Koonawarra (Karingal Cr)	6.47	....	....	7.42	....	....	....	9.04	....	....	10.04	....
<b>H</b>	Dapto (Mall)	T6.54	7.04	7.34	T7.50	7.58	8.08	8.33	9.12	9.09	9.33	10.12	10.09
<b>I</b>	Penrose (Avondale Rd & Ena Ave)	7.02	....	....	....	....	....	....	9.17	....	....	10.17	....
<b>J</b>	Dapto (Huntley Rd & Princes Hwy)	7.07	....	....	....	....	8.15	....	9.23	9.15	....	10.23	10.15
<b>K</b>	Horsley (Highcroft Blvd & Bong Bong Rd)	....	7.09	7.39	....	8.03	S	8.38	....	S	9.38	....	S
<b>L</b>	Horsley (Sunnybank Cr)	....	7.15	7.45	....	8.10	....	8.45	....	....	9.45	....	....

<b>Saturday (cont...)</b>													
map ref	Route	31	33	37	31	33	37	31	33	37	31	33	37
		am	am	am	am	am	am	pm	pm	pm	pm	pm	pm
<b>A</b>	Wollongong (Marine Dr)	10.00	10.25	X10.41	11.00	11.25	X11.41	12.00	12.25	X12.41	1.00	1.25	X1.41
<b>B</b>	Wollongong (Burelli St & Keira St)	10.06	10.31	10.46	11.06	11.31	11.46	12.06	12.31	12.46	1.06	1.31	1.46
<b>C</b>	Wollongong Hospital (Crown St)	10.11	10.36	10.51	11.11	11.36	11.51	12.11	12.36	12.51	1.11	1.36	1.51
<b>D</b>	Figtree (Westfield, Princes Hwy)	10.17	10.42	10.55	11.17	11.42	11.55	12.17	12.42	12.55	1.17	1.42	1.55
<b>E</b>	Unanderra (Shops, Princes Hwy)	10.23	10.48	10.59	11.23	11.48	11.59	12.23	12.48	12.59	1.23	1.48	1.59
<b>F</b>	Brownsville (Prince Edward Dr & Kanahooka Rd)	10.30	10.55	11.06	11.30	11.55	12.06	12.30	12.55	1.06	1.30	1.55	2.06
<b>G</b>	Koonawarra (Karingal Cr)	....	11.04	....	....	12.04	....	....	1.04	....	....	2.04	....
<b>H</b>	Dapto (Mall)	10.33	11.12	11.09	11.33	12.12	12.09	12.33	1.12	1.09	1.33	2.12	2.09
<b>I</b>	Penrose (Avondale Rd & Ena Ave)	....	11.17	....	....	12.17	....	....	1.17	....	....	2.17	....
<b>J</b>	Dapto (Huntley Rd & Princes Hwy)	....	11.23	11.15	....	12.23	12.15	....	1.23	1.15	....	2.23	2.15
<b>K</b>	Horsley (Highcroft Blvd & Bong Bong Rd)	10.38	....	S	11.38	....	S	12.38	....	S	1.38	....	S
<b>L</b>	Horsley (Sunnybank Cr)	10.45	....	....	11.45	....	....	12.45	....	....	1.45	....	....

<b>Saturday (cont...)</b>													
map ref	Route	31	33	37	31	33	37	31	33	37	31	33	37
		pm	pm	pm	pm	pm	pm	pm	pm	pm	pm	pm	pm
<b>A</b>	Wollongong (Marine Dr)	2.00	2.25	X2.41	3.00	3.25	X3.41	4.00	4.25	X4.41	5.00	5.25	5.41
<b>B</b>	Wollongong (Burelli St & Keira St)	2.06	2.31	2.46	3.06	3.31	3.46	4.06	4.31	4.46	5.06	5.31	5.46
<b>C</b>	Wollongong Hospital (Crown St)	2.11	2.36	2.51	3.11	3.36	3.51	4.11	4.36	4.51	5.11	5.36	5.51
<b>D</b>	Figtree (Westfield, Princes Hwy)	2.17	2.42	2.55	3.17	3.42	3.55	4.17	4.42	4.55	5.17	5.42	5.55
<b>E</b>	Unanderra (Shops, Princes Hwy)	2.23	2.48	2.59	3.23	3.48	3.59	4.23	4.48	4.59	5.23	5.48	5.59
<b>F</b>	Brownsville (Prince Edward Dr & Kanahooka Rd)	2.30	2.55	3.06	3.30	3.55	4.06	4.30	4.55	5.06	5.30	5.55	6.06
<b>G</b>	Koonawarra (Karingal Cr)	....	3.04	....	....	4.04	....	....	5.04	....	....	6.03	....
<b>H</b>	Dapto (Mall)	2.33	3.12	3.09	3.33	4.12	4.09	4.33	5.12	5.09	5.33	6.10	6.09
<b>I</b>	Penrose (Avondale Rd & Ena Ave)	....	3.17	....	....	4.17	....	....	5.17	....	....	6.15	....
<b>J</b>	Dapto (Huntley Rd & Princes Hwy)	....	3.23	3.15	....	4.23	4.15	....	5.23	5.15	....	6.20	6.15
<b>K</b>	Horsley (Highcroft Blvd & Bong Bong Rd)	2.38	....	S	3.38	....	S	4.38	....	S	5.38	....	S
<b>L</b>	Horsley (Sunnybank Cr)	2.45	....	....	3.45	....	....	4.45	....	....	5.45	....	....



Saturday (cont...)						
map ref	Route	31	33	31	33	33
		pm	pm	pm	pm	pm
<b>A</b>	Wollongong (Marine Dr)	6.25	7.25	8.25	9.25	10.40
<b>B</b>	Wollongong (Burelli St & Keira St)	6.30	7.30	8.30	9.30	10.45
<b>C</b>	Wollongong Hospital (Crown St)	6.34	7.34	8.24	9.34	10.49
<b>D</b>	Figtree (Westfield, Princes Hwy)	6.39	7.39	8.39	9.39	10.53
<b>E</b>	Unanderra (Shops, Princes Hwy)	6.44	7.44	8.44	9.44	10.58
<b>F</b>	Brownsville (Prince Edward Dr & Kanahooka Rd)	6.51	7.51	8.51	9.51	11.05
<b>G</b>	Koonawarra (Karingal Cr)	....	7.58	....	9.58	11.11
<b>H</b>	Dapto (Mall)	6.54	8.04	8.54	10.04	11.17
<b>I</b>	Penrose (Avondale Rd & Ena Ave)	....	8.09	....	10.09	11.22
<b>J</b>	Dapto (Huntley Rd & Princes Hwy)	....	8.14	....	10.13	11.26
<b>K</b>	Horsley (Highcroft Blvd & Bong Bong Rd)	6.59	....	8.59	....	11.36
<b>L</b>	Horsley (Sunnybank Cr)	7.05	....	9.05	....	11.41

**Explanations**









- S** – Bus continues to Stockland Shellharbour.
- T** – Bus operates via Dapto Railway Station.
- X** – Express service. Stops at all stops to Piccadilly then only at Wollongong Hospital, Westfield Figtree, Unanderra Shops then all stops.
- .... – Bus does not operate past this timing point.
- This service is usually operated by a wheelchair accessible bus.










Sundays & Public Holidays													
map ref	Route	31	33	37	31	33	37	31	33	37	31	33	37
		am	am	am	am	am	am	am	am	pm	pm	pm	pm
<b>A</b>	Wollongong (Marine Dr)	7.05	7.57	8.17	9.04	9.57	10.17	11.15	11.57	12.17	1.15	1.57	2.17
<b>B</b>	Wollongong (Burelli St & Keira St)	7.10	8.02	8.22	9.09	10.02	10.22	11.20	12.02	12.22	1.20	2.02	2.22
<b>C</b>	Wollongong Hospital (Crown St)	7.14	8.06	8.26	9.13	10.06	10.26	11.24	12.06	12.26	1.24	2.06	2.26
<b>D</b>	Figtree (Westfield, Princes Hwy)	7.19	8.11	8.31	9.18	10.11	10.31	11.29	12.11	12.31	1.29	2.11	2.31
<b>E</b>	Unanderra (Shops, Princes Hwy)	7.24	8.17	8.37	9.24	10.17	10.37	11.35	12.17	12.37	1.35	2.17	2.37
<b>F</b>	Brownsville (Prince Edward Dr & Kanahooka Rd)	7.31	8.24	8.44	9.31	10.24	10.44	11.42	12.24	12.44	1.42	2.24	2.44
<b>G</b>	Koonawarra (Karingal Cr)	....	8.30	....	....	10.30	....	....	12.30	....	....	2.30	....
<b>H</b>	Dapto (Mall)	7.34	8.36	8.47	9.34	10.36	10.47	11.45	12.36	12.47	1.45	3.36	2.47
<b>I</b>	Penrose (Avondale Rd & Ena Ave)	....	8.41	....	....	10.41	....	....	12.41	....	....	2.41	....
<b>J</b>	Dapto (Huntley Rd & Princes Hwy)	....	8.46	8.52	....	10.46	10.52	....	12.46	12.52	....	2.46	2.52
<b>K</b>	Horsley (Highcroft Blvd & Bong Bong Rd)	7.39	....	<b>S</b>	9.39	....	<b>S</b>	11.50	....	<b>S</b>	1.50	....	<b>S</b>
<b>L</b>	Horsley (Sunnybank Cr)	7.45	....	....	9.45	....	....	11.56	....	....	1.56	....	....









Sundays & Public Holidays (cont...)									
map ref	Route	31	33	37	31	33	37	31	33
		pm	pm	pm	pm	pm	pm	pm	pm
<b>A</b>	Wollongong (Marine Dr)	3.15	3.57	4.17	5.15	5.57	6.17	7.17	8.17
<b>B</b>	Wollongong (Burelli St & Keira St)	3.20	4.02	4.22	5.20	6.02	6.22	7.22	8.22
<b>C</b>	Wollongong Hospital (Crown St)	3.24	4.06	4.26	5.24	6.06	6.26	7.26	8.26
<b>D</b>	Figtree (Westfield, Princes Hwy)	3.29	4.11	4.31	5.29	6.11	6.31	7.31	8.31
<b>E</b>	Unanderra (Shops, Princes Hwy)	3.35	4.17	4.37	5.35	6.17	6.37	7.37	8.37
<b>F</b>	Brownsville (Prince Edward Dr & Kanahooka Rd)	3.42	4.24	4.44	5.42	6.24	6.44	7.44	8.44
<b>G</b>	Koonawarra (Karingal Cr)	....	4.30	....	....	6.30	....	....	8.50
<b>H</b>	Dapto (Mall)	3.45	4.36	4.47	5.45	6.36	6.47	7.47	8.56
<b>I</b>	Penrose (Avondale Rd & Ena Ave)	....	4.41	....	....	6.41	....	....	9.01
<b>J</b>	Dapto (Huntley Rd & Princes Hwy)	....	4.46	4.52	....	6.46	6.52	....	9.06
<b>K</b>	Horsley (Highcroft Blvd & Bong Bong Rd)	3.50	....	<b>S</b>	5.50	....	<b>S</b>	7.52	....
<b>L</b>	Horsley (Sunnybank Cr)	3.56	....	....	5.56	....	....	7.58	....

For weekday timetables see pages 2 & 3.




Route map this way →





<b>Monday to Friday</b>													
map ref	Route	33	33	31	33	31	57	33	31	33	31	57	33
		am	am	am	am	am	am	am	am	am	am	am	am
<b>I</b>	<b>Penrose</b> (Avondale Rd & Ena Ave)	5.26	5.45	....	6.26	....	E	6.58	....	7.36	....	E	8.23
<b>J</b>	<b>Dapto</b> (Huntley Rd & Princes Hwy)	5.31	5.50	<b>D</b>	6.31	<b>D</b>	7.17	7.03	<b>D</b>	7.41	<b>D</b>	8.18	8.29
<b>K</b>	<b>Horsley</b> (Highcroft Blvd & Bong Bong Rd)	5.40	6.01	6.32	....	7.02	....	....	7.43	....	8.03	....	....
<b>L</b>	<b>Horsley</b> (Sunnybank Cr)	5.45	6.05	6.38	....	7.09	....	....	7.50	....	8.10	....	....
<b>H</b>	<b>Dapto</b> (Mall)	5.50	6.10	6.43	6.36	7.14	7.23	7.08	7.55	7.46	8.15	8.24	8.35
<b>G</b>	<b>Koonawarra</b> (Karingal Cr)	5.56	6.16	....	6.42	....	....	7.16	....	7.54	....	....	8.43
<b>F</b>	<b>Brownsville</b> (Prince Edward Dr & Kanahooka Rd)	6.03	6.23	6.46	6.49	7.17	7.26	7.26	7.58	8.04	8.18	8.27	8.52
<b>E</b>	<b>Unanderra</b> (Shops, Princes Hwy)	6.10	6.30	6.53	6.56	7.24	7.33	7.33	8.05	8.11	8.25	8.34	8.59
<b>D</b>	<b>Figtree</b> (Westfield, Princes Hwy)	6.15	6.35	6.58	7.01	7.30	7.37	7.40	8.11	8.18	8.31	8.39	9.05
<b>C</b>	<b>Wollongong Hospital</b> (Crown St)	6.20	6.40	7.03	7.06	7.35	7.41	7.47	8.18	8.25	8.37	8.44	9.11
<b>B</b>	<b>Wollongong</b> (Burelli St & Keira St)	6.23	6.43	7.06	7.09	7.38	7.45	7.51	8.22	8.29	8.41	8.48	9.15
<b>A</b>	<b>Wollongong</b> (Marine Dr)	6.26	6.46	7.10	7.13	7.42	7.49	7.55	8.26	8.33	8.45	8.52	9.19

<b>Monday to Friday (cont...)</b>													
map ref	Route	33	31	31	57	33	31	57	33	31	57	33	31
		am	am	am	am	am	am	am	am	am	am	am	pm
<b>I</b>	<b>Penrose</b> (Avondale Rd & Ena Ave)	8.42	....	....	E	9.42	....	E	10.42	....	E	11.42	....
<b>J</b>	<b>Dapto</b> (Huntley Rd & Princes Hwy)	8.48	<b>D</b>	<b>D</b>	9.21	9.48	<b>D</b>	10.24	10.48	<b>D</b>	11.24	11.48	<b>D</b>
<b>K</b>	<b>Horsley</b> (Highcroft Blvd & Bong Bong Rd)	....	8.43	9.03	....	....	10.03	....	....	11.03	....	....	12.03
<b>L</b>	<b>Horsley</b> (Sunnybank Cr)	....	8.50	9.10	....	....	10.10	....	....	11.10	....	....	12.10
<b>H</b>	<b>Dapto</b> (Mall)	8.54	8.55	9.15	9.27	9.54	10.15	10.30	10.54	11.15	11.30	11.54	12.15
<b>G</b>	<b>Koonawarra</b> (Karingal Cr)	9.02	....	....	....	10.02	....	....	11.02	....	....	12.02	....
<b>F</b>	<b>Brownsville</b> (Prince Edward Dr & Kanahooka Rd)	9.11	....	9.18	9.30	10.11	10.18	10.33	11.11	11.18	11.33	12.11	12.18
<b>E</b>	<b>Unanderra</b> (Shops, Princes Hwy)	9.18	....	9.25	9.37	10.18	10.25	10.40	11.18	11.25	11.40	12.18	12.25
<b>D</b>	<b>Figtree</b> (Westfield, Princes Hwy)	9.24	....	9.31	9.41	10.24	10.31	10.44	11.24	11.31	11.44	12.24	12.31
<b>C</b>	<b>Wollongong Hospital</b> (Crown St)	9.30	....	9.37	9.45	10.30	10.37	10.48	11.30	11.37	11.48	12.30	12.37
<b>B</b>	<b>Wollongong</b> (Burelli St & Keira St)	9.34	....	9.41	9.49	10.34	10.41	10.52	11.34	11.41	11.52	12.34	12.41
<b>A</b>	<b>Wollongong</b> (Marine Dr)	9.38	....	9.45	9.53	10.38	10.45	10.56	11.38	11.45	11.56	12.38	12.45



<b>Monday to Friday (cont...)</b>													
map ref	Route	57	33	31	57	33	31	57	33	31	57	31	33
		pm	am	pm	pm	pm	pm	pm	pm	pm	pm	pm	pm
<b>I</b>	<b>Penrose</b> (Avondale Rd & Ena Ave)	E	12.42	....	E	1.42	....	E	2.42	....	E	....	3.42
<b>J</b>	<b>Dapto</b> (Huntley Rd & Princes Hwy)	12.24	12.48	<b>D</b>	1.24	1.48	<b>D</b>	2.24	2.48	<b>D</b>	3.24	<b>D</b>	3.48
<b>K</b>	<b>Horsley</b> (Highcroft Blvd & Bong Bong Rd)	....	....	1.03	....	....	2.03	....	....	3.03	....	3.38	....
<b>L</b>	<b>Horsley</b> (Sunnybank Cr)	....	....	1.10	....	....	2.10	....	....	3.10	....	3.45	....
<b>H</b>	<b>Dapto</b> (Mall)	12.30	12.54	1.15	1.30	1.54	2.15	2.30	2.54	3.15	3.30	3.50	3.54
<b>G</b>	<b>Koonawarra</b> (Karingal Cr)	....	1.02	....	....	2.02	....	....	3.02	....	....	....	4.02
<b>F</b>	<b>Brownsville</b> (Prince Edward Dr & Kanahooka Rd)	12.33	1.11	1.18	1.33	2.11	2.18	2.33	3.11	3.18	3.33	3.53	4.11
<b>E</b>	<b>Unanderra</b> (Shops, Princes Hwy)	12.40	1.18	1.25	1.40	2.18	2.25	2.40	3.18	3.25	3.40	4.00	4.18
<b>D</b>	<b>Figtree</b> (Westfield, Princes Hwy)	12.44	1.24	1.31	1.44	2.24	2.31	2.44	3.24	3.31	3.44	4.06	4.24
<b>C</b>	<b>Wollongong Hospital</b> (Crown St)	12.48	1.30	1.37	1.48	2.30	2.37	2.48	3.30	3.37	3.48	4.12	4.30
<b>B</b>	<b>Wollongong</b> (Burelli St & Keira St)	12.52	1.34	1.41	1.52	2.34	2.41	2.52	3.34	3.41	3.52	4.16	4.34
<b>A</b>	<b>Wollongong</b> (Marine Dr)	12.56	1.38	1.45	1.56	2.38	2.45	2.56	3.38	3.45	3.56	4.20	4.38





<b>Monday to Friday (cont...)</b>													
map ref	Route	31	57	31	33	31	57	31	33	31	57	31	33
		pm	pm	pm	pm	pm	pm	pm	pm	pm	pm	pm	pm
<b>I</b>	<b>Penrose</b> (Avondale Rd & Ena Ave)	....	E	....	4.42	....	E	....	5.42	....	E	....	6.55
<b>J</b>	<b>Dapto</b> (Huntley Rd & Princes Hwy)	D	4.24	D	4.48	D	5.24	D	5.48	C	6.24	D	7.01
<b>K</b>	<b>Horsley</b> (Highcroft Blvd & Bong Bong Rd)	4.03	....	4.38	....	5.03	....	5.38	....	6.03	....	6.43	....
<b>L</b>	<b>Horsley</b> (Sunnybank Cr)	4.10	....	4.45	....	5.10	....	5.45	....	6.10	....	6.50	....
<b>H</b>	<b>Dapto</b> (Mall)	4.15	4.30	4.50	4.54	5.15	5.30	5.50	5.54	6.15	6.30	6.55	T7.11
<b>G</b>	<b>Koonawarra</b> (Karingal Cr)	....	....	....	5.02	....	....	....	6.02	....	....	....	7.17
<b>F</b>	<b>Brownsville</b> (Prince Edward Dr & Kanahooka Rd)	4.18	4.33	4.53	5.11	5.18	5.33	5.53	6.11	6.18	6.33	....	7.24
<b>E</b>	<b>Unanderra</b> (Shops, Princes Hwy)	4.25	4.40	5.00	5.18	5.25	5.40	6.00	6.18	6.25	6.40	....	7.31
<b>D</b>	<b>Figtree</b> (Westfield, Princes Hwy)	4.31	4.44	5.06	5.24	5.31	5.44	6.06	6.24	6.31	6.44	....	7.36
<b>C</b>	<b>Wollongong Hospital</b> (Crown St)	4.37	4.48	5.12	5.30	5.37	5.48	6.12	6.30	6.36	6.48	....	7.41
<b>B</b>	<b>Wollongong</b> (Burelli St & Keira St)	4.41	4.52	5.16	5.34	5.41	5.52	6.16	6.34	6.40	6.51	....	7.44
<b>A</b>	<b>Wollongong</b> (Marine Dr)	4.45	4.56	5.20	5.38	5.45	5.56	6.20	6.38	6.44	6.55	....	7.48

<b>Monday to Friday (cont...)</b>										
map ref	Route	31	57	31	31	33	31	57	33	57
		pm	pm	pm	pm	pm	pm	pm	pm	am
<b>I</b>	<b>Penrose</b> (Avondale Rd & Ena Ave)	....	E	....	....	8.34	....	R	....	R
<b>J</b>	<b>Dapto</b> (Huntley Rd & Princes Hwy)	D	7.24	D	D	8.39	D	9.18	9.50	12.34
<b>K</b>	<b>Horsley</b> (Highcroft Blvd & Bong Bong Rd)	7.15	....	7.50	8.10	....	8.52	....	9.55	....
<b>L</b>	<b>Horsley</b> (Sunnybank Cr)	7.21	....	7.56	8.16	....	8.58	....	....	....
<b>H</b>	<b>Dapto</b> (Mall)	7.26	7.30	8.01	8.21	8.45	9.03	9.23	10.00	12.38
<b>G</b>	<b>Koonawarra</b> (Karingal Cr)	....	....	....	....	8.52	....	....	10.06	....
<b>F</b>	<b>Brownsville</b> (Prince Edward Dr & Kanahooka Rd)	7.29	7.33	....	8.24	8.58	9.06	9.26	10.12	12.41
<b>E</b>	<b>Unanderra</b> (Shops, Princes Hwy)	7.36	7.40	....	8.31	9.05	9.13	9.33	10.19	12.47
<b>D</b>	<b>Figtree</b> (Westfield, Princes Hwy)	7.41	7.44	....	8.36	9.10	9.18	9.38	10.24	U
<b>C</b>	<b>Wollongong Hospital</b> (Crown St)	7.46	7.48	....	8.41	9.15	9.23	9.43	10.28	....
<b>B</b>	<b>Wollongong</b> (Burelli St & Keira St)	7.49	7.51	....	8.44	9.18	9.26	9.46	10.31	....
<b>A</b>	<b>Wollongong</b> (Marine Dr)	7.53	7.55	....	8.48	9.22	9.30	9.50	10.35	....

### Explanations

- D** – Bus is continuing from Dapto.
- E** – Bus commences from Stockland Shellharbour. Express service. Stops at all stops to Unanderra Shops then only at Westfield Figtree, Wollongong Hospital then all stops.
- R** – Bus commences from Stockland Shellharbour.
- T** – Bus operates via Dapto Railway Station.
- U** – Bus terminates at Unanderra Shops.
- .... – Bus does not operate past this timing point.
-  – This service is usually operated by a wheelchair accessible bus.
-  The Sunday timetable operates on all Public Holidays except New Year's Day, Good Friday, Christmas Day and Boxing Day. Please contact our office on 4271 1322 for information on these services.

 For weekend and Public Holiday timetables see pages 8 & 9.

 Route map this way →

<b>Saturday</b>													
map ref	Route	33	31	31	31	57	33	31	57	33	31	57	33
	<b>I Penrose</b> (Avondale Rd & Ena Ave)	7.02	....	....	....	E 8.02	....	....	E 9.17	....	....	E 10.17	
	<b>J Dapto</b> (Huntley Rd & Princes Hwy)	7.07	<b>D</b>	<b>D</b>	<b>D</b>	8.18	8.07	<b>D</b>	9.21	9.23	<b>D</b>	10.24	10.23
	<b>K Horsley</b> (Highcroft Blvd & Bong Bong Rd)	....	7.09	7.39	8.03	....	....	8.38	....	....	9.38	....	....
	<b>L Horsley</b> (Sunnybank Cr)	....	7.15	7.45	8.10	....	....	8.45	....	....	9.45	....	....
	<b>H Dapto</b> (Mall)	7.12	7.20	7.50	8.15	8.24	8.13	8.50	9.27	9.29	9.50	10.30	10.29
	<b>G Koonawarra</b> (Karingal Cr)	7.19	....	....	....	....	8.20	....	....	9.37	....	....	10.37
	<b>F Brownsville</b> (Prince Edward Dr & Kanahooka Rd)	7.27	....	7.53	8.18	8.27	8.28	8.53	9.30	9.46	9.53	10.33	10.46
	<b>E Unanderra</b> (Shops, Princes Hwy)	7.34	....	8.00	8.25	8.34	8.35	9.00	9.37	9.53	10.00	10.40	10.53
	<b>D Figtree</b> (Westfield, Princes Hwy)	7.39	....	8.06	8.31	8.38	8.41	9.06	9.41	9.59	10.06	10.44	10.59
	<b>C Wollongong Hospital</b> (Crown St)	7.44	....	8.12	8.37	8.42	8.47	9.12	9.45	10.05	10.12	10.48	11.05
	<b>B Wollongong</b> (Burelli St & Keira St)	7.48	....	8.16	8.41	8.44	8.51	9.16	9.49	10.09	10.16	10.52	11.09
	<b>A Wollongong</b> (Marine Dr)	7.52	....	8.20	8.45	8.48	8.55	9.20	9.53	10.13	10.20	10.56	11.13

<b>Saturday (cont...)</b>													
map ref	Route	31	57	33	31	57	33	31	57	33	31	57	33
	<b>I Penrose</b> (Avondale Rd & Ena Ave)	....	E 11.17	....	E 12.17	....	E 1.17	....	E 2.17	....	E 2.17	....	E 2.17
	<b>J Dapto</b> (Huntley Rd & Princes Hwy)	<b>D</b>	11.24	11.23	<b>D</b>	12.24	12.23	<b>D</b>	1.24	1.23	<b>D</b>	2.24	2.23
	<b>K Horsley</b> (Highcroft Blvd & Bong Bong Rd)	10.38	....	....	11.38	....	....	12.38	....	....	1.38	....	....
	<b>L Horsley</b> (Sunnybank Cr)	10.45	....	....	11.45	....	....	12.45	....	....	1.45	....	....
	<b>H Dapto</b> (Mall)	10.50	11.30	11.29	11.50	12.30	12.29	12.50	1.30	1.29	1.50	2.30	2.29
	<b>G Koonawarra</b> (Karingal Cr)	....	....	11.37	....	....	12.37	....	....	1.37	....	....	2.37
	<b>F Brownsville</b> (Prince Edward Dr & Kanahooka Rd)	10.53	11.33	11.46	11.53	12.33	12.46	12.53	1.33	1.46	1.53	2.33	2.46
	<b>E Unanderra</b> (Shops, Princes Hwy)	11.00	11.40	11.53	12.00	12.40	12.53	1.00	1.40	1.53	2.00	2.40	2.53
	<b>D Figtree</b> (Westfield, Princes Hwy)	11.06	11.44	11.59	12.06	12.44	12.59	1.06	1.44	1.59	2.06	2.44	2.59
	<b>C Wollongong Hospital</b> (Crown St)	11.12	11.48	12.05	12.12	12.48	1.05	1.12	1.48	2.05	2.12	2.48	3.05
	<b>B Wollongong</b> (Burelli St & Keira St)	11.16	11.52	12.09	12.16	12.52	1.09	1.16	1.52	2.09	2.16	2.52	3.09
	<b>A Wollongong</b> (Marine Dr)	11.20	11.56	12.13	12.20	12.56	1.13	1.20	1.56	2.13	2.20	2.56	3.13

<b>Saturday (cont...)</b>													
map ref	Route	31	57	33	31	57	33	31	57	33	31	57	33
	<b>I Penrose</b> (Avondale Rd & Ena Ave)	....	E 3.17	....	E 4.17	....	E 5.17	....	E 6.15	....	E 6.15	....	E 6.15
	<b>J Dapto</b> (Huntley Rd & Princes Hwy)	<b>D</b>	3.24	3.23	<b>D</b>	4.24	4.23	<b>D</b>	5.24	5.23	<b>D</b>	6.24	6.20
	<b>K Horsley</b> (Highcroft Blvd & Bong Bong Rd)	2.38	....	....	3.38	....	....	4.38	....	....	5.38	....	....
	<b>L Horsley</b> (Sunnybank Cr)	2.45	....	....	3.45	....	....	4.45	....	....	5.45	....	....
	<b>H Dapto</b> (Mall)	2.50	3.30	3.29	3.50	4.30	4.49	4.50	5.30	5.29	5.50	6.30	6.26
	<b>G Koonawarra</b> (Karingal Cr)	....	....	3.37	....	....	4.37	....	....	5.37	....	....	6.33
	<b>F Brownsville</b> (Prince Edward Dr & Kanahooka Rd)	2.53	3.33	3.46	3.53	4.33	4.46	4.53	5.33	5.45	5.53	6.33	6.41
	<b>E Unanderra</b> (Shops, Princes Hwy)	3.00	3.40	3.53	4.00	4.40	4.53	5.00	5.40	5.52	6.00	6.40	6.48
	<b>D Figtree</b> (Westfield, Princes Hwy)	3.06	3.44	3.59	4.06	4.44	4.59	5.06	5.44	5.57	6.05	6.44	6.53
	<b>C Wollongong Hospital</b> (Crown St)	3.12	3.48	4.05	4.12	4.48	5.05	5.12	5.48	6.02	6.10	6.48	6.58
	<b>B Wollongong</b> (Burelli St & Keira St)	3.16	3.52	4.09	4.16	4.52	5.09	5.16	5.52	6.05	6.13	6.51	7.01
	<b>A Wollongong</b> (Marine Dr)	3.20	3.56	4.13	4.20	4.56	5.13	5.20	5.56	6.09	6.17	6.55	7.05

Saturday (cont...)							
map ref	Route	31	57	33	31	33	57
		pm	pm	pm	pm	pm	am
I	Penrose (Avondale Rd & Ena Ave)	....	R	8.09	....	10.09	R
J	Dapto (Huntley Rd & Princes Hwy)	D	7.24	8.14	D	10.13	12.34
K	Horsley (Highcroft Blvd & Bong Bong Rd)	6.59	....	....	8.59	....	....
L	Horsley (Sunnybank Cr)	7.05	....	....	9.05	....	....
H	Dapto (Mall)	7.10	7.30	8.19	9.10	10.18	12.38
G	Koonawarra (Karingal Cr)	....	....	8.23	....	10.22	....
F	Brownsville (Prince Edward Dr & Kanahooka Rd)	7.13	7.33	8.30	9.13	10.29	12.41
E	Unanderra (Shops, Princes Hwy)	7.20	7.40	8.37	9.20	10.35	12.47
D	Figtree (Westfield, Princes Hwy)	7.25	7.45	8.42	9.25	10.40	U
C	Wollongong Hospital (Crown St)	7.30	7.49	8.47	9.30	10.44	....
B	Wollongong (Burelli St & Keira St)	7.33	7.52	8.50	9.33	10.47	....
A	Wollongong (Marine Dr)	7.37	7.56	8.54	9.37	10.50	....

**Explanations**

- D – Bus is continuing from Dapto.
- E – Bus commences from Stockland Shellharbour. Express service. Stops at all stops to Unanderra Shops then only at Westfield Figtree, Wollongong Hospital then all stops.
- R – Bus commences from Stockland Shellharbour.
- U – Bus terminates at Unanderra Shops.
- .... – Bus does not operate past this timing point.
- This service is usually operated by a wheelchair accessible bus.

Sundays & Public Holidays													
map ref	Route	31	31	33	33	31	57	33	31	57	33	31	57
		am	am	am	am	am	am	am	am	pm	pm	pm	pm
I	Penrose (Avondale Rd & Ena Ave)	....	....	8.11	8.41	....	R	10.41	....	R	12.41	....	R
J	Dapto (Huntley Rd & Princes Hwy)	D	D	8.16	8.46	D	10.22	10.46	D	12.22	12.46	D	2.22
K	Horsley (Highcroft Blvd & Bong Bong Rd)	7.10	7.39	....	....	9.39	....	....	11.50	....	....	1.50	....
L	Horsley (Sunnybank Cr)	7.15	7.45	....	....	9.45	....	....	11.56	....	....	1.56	....
H	Dapto (Mall)	7.20	7.50	8.21	8.51	9.50	10.27	10.51	12.01	12.27	12.51	2.01	2.27
G	Koonawarra (Karingal Cr)	....	....	8.27	8.57	....	....	10.57	....	....	12.57	....	....
F	Brownsville (Prince Edward Dr & Kanahooka Rd)	....	7.53	8.33	9.03	9.53	10.30	11.03	12.04	12.30	1.03	2.04	2.30
E	Unanderra (Shops, Princes Hwy)	....	8.00	8.40	9.10	10.00	10.37	11.10	12.11	12.37	1.10	2.11	2.37
D	Figtree (Westfield, Princes Hwy)	....	8.05	8.46	9.16	10.06	10.43	11.16	12.17	12.43	1.16	2.17	2.43
C	Wollongong Hospital (Crown St)	....	8.10	8.51	9.21	10.11	10.48	11.21	12.22	12.48	1.21	2.22	2.48
B	Wollongong (Burelli St & Keira St)	....	8.13	8.54	9.24	10.14	10.51	11.24	12.25	12.51	1.24	2.25	2.51
A	Wollongong (Marine Dr)	....	8.17	8.58	9.28	10.18	10.55	11.28	12.29	12.55	1.28	2.29	2.55

Sundays & Public Holidays (cont...)										
map ref	Route	33	31	57	33	31	57	33	31	57
		pm	pm	pm	pm	pm	pm	pm	pm	pm
I	Penrose (Avondale Rd & Ena Ave)	2.41	....	R	4.41	....	R	6.41	....	R
J	Dapto (Huntley Rd & Princes Hwy)	2.46	D	4.22	4.46	D	6.22	6.46	D	8.51
K	Horsley (Highcroft Blvd & Bong Bong Rd)	....	3.50	....	....	5.50	....	....	7.52	....
L	Horsley (Sunnybank Cr)	....	3.56	....	....	5.56	....	....	7.58	....
H	Dapto (Mall)	2.51	4.01	4.27	4.51	6.01	6.27	6.51	8.03	8.56
G	Koonawarra (Karingal Cr)	2.57	....	....	4.57	....	....	6.57	....	....
F	Brownsville (Prince Edward Dr & Kanahooka Rd)	3.03	4.04	4.30	5.03	6.04	6.30	7.03	8.06	8.59
E	Unanderra (Shops, Princes Hwy)	3.10	4.11	4.37	5.10	6.11	6.37	7.10	8.13	9.06
D	Figtree (Westfield, Princes Hwy)	3.16	4.17	4.43	5.16	6.17	6.43	7.16	8.19	9.11
C	Wollongong Hospital (Crown St)	3.21	4.22	4.48	5.21	6.22	6.48	7.21	8.24	9.16
B	Wollongong (Burelli St & Keira St)	3.24	4.25	4.51	5.24	6.25	6.51	7.24	8.27	9.19
A	Wollongong (Marine Dr)	3.28	4.29	4.55	5.28	6.29	6.55	7.28	8.31	9.23

Route map this way →

<b>Monday to Friday</b>													
map ref	Route	43	43	43	43	43	43	43	43	43	43	43	
		am	am	am	am	am	am	am	am	pm	pm	pm	
<b>T</b>	Port Kembla (Railway Station)	....	7.05	....	7.55	8.55	9.55	10.55	11.55	12.55	1.55	2.55	3.55
<b>S</b>	Port Kembla (Pool)	....	7.11	....	8.01	9.01	10.01	11.01	12.01	1.01	2.01	3.01	4.01
<b>R</b>	Warrawong (Westfield, Cowper St)	....	7.18	....	8.08	9.08	10.08	11.08	12.08	1.08	2.08	3.08	4.08
<b>Q</b>	Lake Heights (Northcliffe Dr & Lake Heights Rd)	....	7.24	....	8.14	9.14	10.14	11.14	12.14	1.14	2.14	3.14	4.14
<b>P</b>	Berkeley (Shops)	....	7.31	....	8.21	9.21	10.21	11.21	12.21	1.21	2.21	3.21	4.21
<b>O</b>	Berkeley (Northcliffe Dr & Nottingham St)	....	7.35	....	8.25	9.25	10.25	11.25	12.25	1.25	2.25	3.25	4.25
<b>F</b>	Brownsville (Prince Edward Dr & Kanahooka Rd)	....	7.41	....	8.31	9.31	10.31	11.31	12.31	1.31	2.31	3.31	4.31
<b>N</b>	Kanahooka (Kanahooka Rd & Lakeside Dr)	....	7.47	....	8.37	9.37	10.37	11.37	12.37	1.37	2.37	3.37	4.37
<b>H</b>	Dapto (Mall)	....	7.54	....	8.44	9.44	10.44	11.44	12.44	1.44	2.44	3.44	4.44
<b>I</b>	Penrose (Avondale Rd & Ena Ave)	7.07	<b>S</b>	7.49	8.49	9.49	10.49	11.49	12.49	1.49	2.49	3.49	4.49
<b>J</b>	Dapto (Huntley Rd & Princes Hwy)	7.12	....	7.54	8.54	9.54	10.54	11.54	12.54	1.54	2.54	3.54	4.54
<b>M</b>	Dapto (Compton St & Cormack Ave)	7.15	....	7.57	8.57	9.57	10.57	11.57	12.57	1.57	2.57	3.57	4.57
<b>H</b>	Dapto (Mall)	7.21	....	8.03	9.03	10.03	11.03	12.03	1.03	2.03	3.03	4.03	5.03
<b>N</b>	Kanahooka (Kanahooka Rd & Lakeside Dr)	7.28	....	8.10	9.10	10.10	11.10	12.10	1.10	2.10	3.10	4.10	5.10
<b>F</b>	Brownsville (Prince Edward Dr & Kanahooka Rd)	7.34	....	8.16	9.16	10.16	11.16	12.16	1.16	2.16	3.16	4.16	5.16
<b>O</b>	Berkeley (Northcliffe Dr & Nottingham St)	7.40	....	8.22	9.22	10.22	11.22	12.22	1.22	2.22	3.22	4.22	5.22
<b>P</b>	Berkeley (Shops)	7.44	....	8.26	9.26	10.26	11.26	12.26	1.26	2.26	3.26	4.26	5.26
<b>Q</b>	Lake Heights (Northcliffe Dr & Lake Heights Rd)	7.51	....	8.33	9.33	10.33	11.33	12.33	1.33	2.33	3.33	4.33	5.33
<b>R</b>	Warrawong (Westfield, Cowper St)	7.57	....	8.39	9.39	10.39	11.39	12.39	1.39	2.39	3.39	4.39	5.39
<b>S</b>	Port Kembla (Pool)	8.03	....	8.45	9.45	10.45	11.45	12.45	1.45	2.45	3.45	4.45	5.45
<b>T</b>	Port Kembla (Railway Station)	8.08	....	8.50	9.50	10.50	11.50	12.50	1.50	2.50	3.50	4.50	5.50

<b>Monday to Friday (cont...)</b>			
map ref	Route	43	43
		pm	pm
<b>T</b>	Port Kembla (Railway Station)	4.55	5.55
<b>S</b>	Port Kembla (Pool)	5.01	6.01
<b>R</b>	Warrawong (Westfield, Cowper St)	5.08	6.08
<b>Q</b>	Lake Heights (Northcliffe Dr & Lake Heights Rd)	5.14	6.14
<b>P</b>	Berkeley (Shops)	5.21	6.21
<b>O</b>	Berkeley (Northcliffe Dr & Nottingham St)	5.25	6.25
<b>F</b>	Brownsville (Prince Edward Dr & Kanahooka Rd)	5.31	6.31
<b>N</b>	Kanahooka (Kanahooka Rd & Lakeside Dr)	5.37	6.37
<b>H</b>	Dapto (Mall)	5.44	6.44
<b>I</b>	Penrose (Avondale Rd & Ena Ave)	5.49	6.49
<b>J</b>	Dapto (Huntley Rd & Princes Hwy)	5.54	6.54
<b>M</b>	Dapto (Compton St & Cormack Ave)	5.57	6.57
<b>H</b>	Dapto (Mall)	....	....
<b>N</b>	Kanahooka (Kanahooka Rd & Lakeside Dr)	....	....
<b>F</b>	Brownsville (Prince Edward Dr & Kanahooka Rd)	....	....
<b>O</b>	Berkeley (Northcliffe Dr & Nottingham St)	....	....
<b>P</b>	Berkeley (Shops)	....	....
<b>Q</b>	Lake Heights (Northcliffe Dr & Lake Heights Rd)	....	....
<b>R</b>	Warrawong (Westfield, Cowper St)	....	....
<b>S</b>	Port Kembla (Pool)	....	....
<b>T</b>	Port Kembla (Railway Station)	....	....

### Explanations

- S** – Bus continues to Stockland Shellharbour.
- .... – Bus does not operate past this timing point.
- This service is usually operated by a wheelchair accessible bus.

The Sunday timetable operates on all Public Holidays except New Year's Day, Good Friday, Christmas Day and Boxing Day. Please contact our office on 4271 1322 for information on these services.

**Route 43****Port Kembla to Dapto (and return)**

via Warrawong, Berkeley, Kanahooka &amp; Koonawarra



<b>Saturday</b>											
map ref	Route	43	43	43	43	43	43	43	43	43	
		am	am	am	am	am	pm	pm	pm	pm	
<b>T</b>	Port Kembla (Railway Station)	....	8.55	9.55	10.55	11.55	12.55	1.55	2.55	3.55	4.55
<b>S</b>	Port Kembla (Pool)	....	9.01	10.01	11.01	12.01	1.01	2.01	3.01	4.01	5.01
<b>R</b>	Warrawong (Westfield, Cowper St)	....	9.08	10.08	11.08	12.08	1.08	2.08	3.08	4.08	5.08
<b>Q</b>	Lake Heights (Northcliffe Dr & Lake Heights Rd)	....	9.14	10.14	11.14	12.14	1.14	2.14	3.14	4.14	5.14
<b>P</b>	Berkeley (Shops)	....	9.21	10.21	11.21	12.21	1.21	2.21	3.21	4.21	5.21
<b>O</b>	Berkeley (Northcliffe Dr & Nottingham St)	....	9.25	10.25	11.25	12.25	1.25	2.25	3.25	4.25	5.25
<b>F</b>	Brownsville (Prince Edward Dr & Kanahooka Rd)	....	9.31	10.31	11.31	12.31	1.31	2.31	3.31	4.31	5.31
<b>N</b>	Kanahooka (Kanahooka Rd & Lakeside Dr)	....	9.37	10.37	11.37	12.37	1.37	2.37	3.37	4.37	5.37
<b>H</b>	Dapto (Mall)	....	9.44	10.44	11.44	12.44	1.44	2.44	3.44	4.44	5.44
<b>I</b>	Penrose (Avondale Rd & Ena Ave)	8.49	9.49	10.49	11.49	12.49	1.49	2.49	3.49	4.49	5.49
<b>J</b>	Dapto (Huntley Rd & Princes Hwy)	8.54	9.54	10.54	11.54	12.54	1.54	2.54	3.54	4.54	5.54
<b>M</b>	Dapto (Compton St & Cormack Ave)	8.57	9.57	10.57	11.57	12.57	1.56	2.57	3.57	4.57	5.57
<b>H</b>	Dapto (Mall)	9.03	10.03	11.03	12.03	1.03	2.03	3.03	4.03	....	....
<b>N</b>	Kanahooka (Kanahooka Rd & Lakeside Dr)	9.10	10.10	11.10	12.10	1.10	2.10	3.10	4.10	....	....
<b>F</b>	Brownsville (Prince Edward Dr & Kanahooka Rd)	9.16	10.16	11.16	12.16	1.16	2.16	3.16	4.16	....	....
<b>O</b>	Berkeley (Northcliffe Dr & Nottingham St)	9.22	10.22	11.22	12.22	1.22	2.22	3.22	4.22	....	....
<b>P</b>	Berkeley (Shops)	9.26	10.26	11.26	12.26	1.26	2.26	3.26	4.26	....	....
<b>Q</b>	Lake Heights (Northcliffe Dr & Lake Heights Rd)	9.33	10.33	11.33	12.33	1.33	2.33	3.33	4.33	....	....
<b>R</b>	Warrawong (Westfield, Cowper St)	9.39	10.39	11.39	12.39	1.39	2.39	3.39	4.39	....	....
<b>S</b>	Port Kembla (Pool)	9.45	10.45	11.45	12.45	1.45	2.45	3.45	4.45	....	....
<b>T</b>	Port Kembla (Railway Station)	9.50	10.50	11.50	12.50	1.50	2.50	3.50	4.50	....	....
<b>Sundays &amp; Public Holidays</b>											
map ref	Route	43	43	43	43	43	43	43	43	43	
		am	am	am	pm	pm	pm				
<b>T</b>	Port Kembla (Railway Station)	....	9.55	11.55	1.55	3.55	5.55				
<b>S</b>	Port Kembla (Pool)	....	10.01	12.01	2.01	4.01	6.01				
<b>R</b>	Warrawong (Westfield, Cowper St)	....	10.08	12.08	2.08	4.08	6.08				
<b>Q</b>	Lake Heights (Northcliffe Dr & Lake Heights Rd)	....	10.14	12.14	2.14	4.14	6.14				
<b>P</b>	Berkeley (Shops)	....	10.21	12.21	2.21	4.21	6.21				
<b>O</b>	Berkeley (Northcliffe Dr & Nottingham St)	....	10.25	12.25	2.25	4.25	6.25				
<b>F</b>	Brownsville (Prince Edward Dr & Kanahooka Rd)	....	10.31	12.31	2.31	4.31	6.31				
<b>N</b>	Kanahooka (Kanahooka Rd & Lakeside Dr)	....	10.37	12.37	2.37	4.37	6.37				
<b>H</b>	Dapto (Mall)	....	10.44	12.44	2.44	4.41	6.44				
<b>I</b>	Penrose (Avondale Rd & Ena Ave)	8.49	10.49	12.49	2.49	4.49	6.49				
<b>J</b>	Dapto (Huntley Rd & Princes Hwy)	8.54	10.54	12.54	2.54	4.54	6.54				
<b>M</b>	Dapto (Compton St & Cormack Ave)	8.57	10.57	12.57	2.57	4.57	6.57				
<b>H</b>	Dapto (Mall)	9.03	11.03	1.03	3.03	5.03	....				
<b>N</b>	Kanahooka (Kanahooka Rd & Lakeside Dr)	9.10	11.10	1.10	3.10	5.10	....				
<b>F</b>	Brownsville (Prince Edward Dr & Kanahooka Rd)	9.16	11.16	1.16	3.16	5.16	....				
<b>O</b>	Berkeley (Northcliffe Dr & Nottingham St)	9.22	11.22	1.22	3.22	5.22	....				
<b>P</b>	Berkeley (Shops)	9.26	11.26	1.26	3.26	5.26	....				
<b>Q</b>	Lake Heights (Northcliffe Dr & Lake Heights Rd)	9.33	11.33	1.33	3.33	5.33	....				
<b>R</b>	Warrawong (Westfield, Cowper St)	9.39	11.39	1.39	3.39	5.39	....				
<b>S</b>	Port Kembla (Pool)	9.45	11.45	1.45	3.45	5.45	....				
<b>T</b>	Port Kembla (Railway Station)	9.50	11.50	1.50	3.50	5.50	....				

Route map this way →

## How to use this timetable

1. Using the route map provided, find the two timing points you are located between.
2. Locate these two timing points on the timetables.
3. Your bus is scheduled to arrive between the times shown for these points. For example, if your bus stop is situated between timing points **A** and **B** on the map, then the bus is scheduled to arrive between the time listed for **A** and the time listed for **B**.

## Late running buses

While every effort is made to run services on time, occasionally, due to circumstances beyond our control, our buses may run behind schedule. You can rest assured that in these instances, every effort will be made to regain timetabled running as soon as possible.

## Wheelchair accessible buses

The services shown with a wheelchair symbol in this timetable are scheduled to operate using one of our low floor accessible buses. However, occasionally due to operational requirements we cannot guarantee that the service will operate using a wheelchair accessible bus. Please call the office during business hours to confirm your travel needs.

## Large format timetables

Copies of large format timetables are available by visiting the timetable section of our website.  
[www.premierillawarra.com.au](http://www.premierillawarra.com.au)

## Additional information

To conserve paper and protect the environment we have printed a limited number of copies of this timetable. If you do not need this timetable, pass it on to friends or return it for re-distribution. Thank you.


Premier Illawarra reserves the right to amend this timetable without prior notice. To ensure that problems do not occur due to amendments, please consult us if you have not used our services for a while.

In the interests of our passengers, please refrain from smoking, eating, drinking or playing loud music on our buses.



**1 Bus**  
**=**

**50 less cars**



**Reduce greenhouse  
gas emissions by  
catching  
a bus or train**

Fewer cars on the road  
will lead to less traffic,  
noise and congestion  
on Wollongong's roads.

**PREMIER**  
ILLAWARRA

 **131500.com.au**  
**Transport Info**